

Listed Buildings in St. Helens by Ward

28 March 2012



Listed Buildings are those buildings which are considered to be of special architectural or historic interest, and are included on a national list published by English Heritage. A building must be more than 30 years old and meet certain criteria to be eligible for inclusion on this statutory list.

A listed building is a building, object or structure that is considered of national historical or architectural interest. Every part of a listed building is protected, including the interior and any later alterations or additions. Even if a feature (internal or external) is not included on the official description of the building, it is still protected by the listing.

Listed buildings are placed in one of three grades which give an indication of their relative importance: Grade 1, Grade 2* and Grade 2. Grade 1 and 2* listed buildings are a small proportion (about 6% nationally) of all listed buildings. They are particularly important to the nation's built heritage as buildings of outstanding architectural or historic interest, their significance is beyond dispute. Grade 2 listed buildings include the majority of listed buildings in the country.

There are 146 Listed Buildings (2 Listed Parks & Gardens and 12 Scheduled Ancient Monuments) in St Helens Borough. You can find out if a building is listed using the [interactive map](#) or by viewing the records organised by Ward in this document.

Ward	Records
Billinge & Seneley Green	19
Blackbrook	2
Bold	8
Earlestown	9
Eccleston	9
Haydock	4
Newton	13
Parr	1
Rainford	27
Rainhill	19
Sutton	3
Thatto Heath	2
Town Centre	16
West Park	4
Windle	10

Listed Buildings in St Helens by Ward

Last Updated 27/03/2012



St. Helens Council

Billinge and Seneley Green

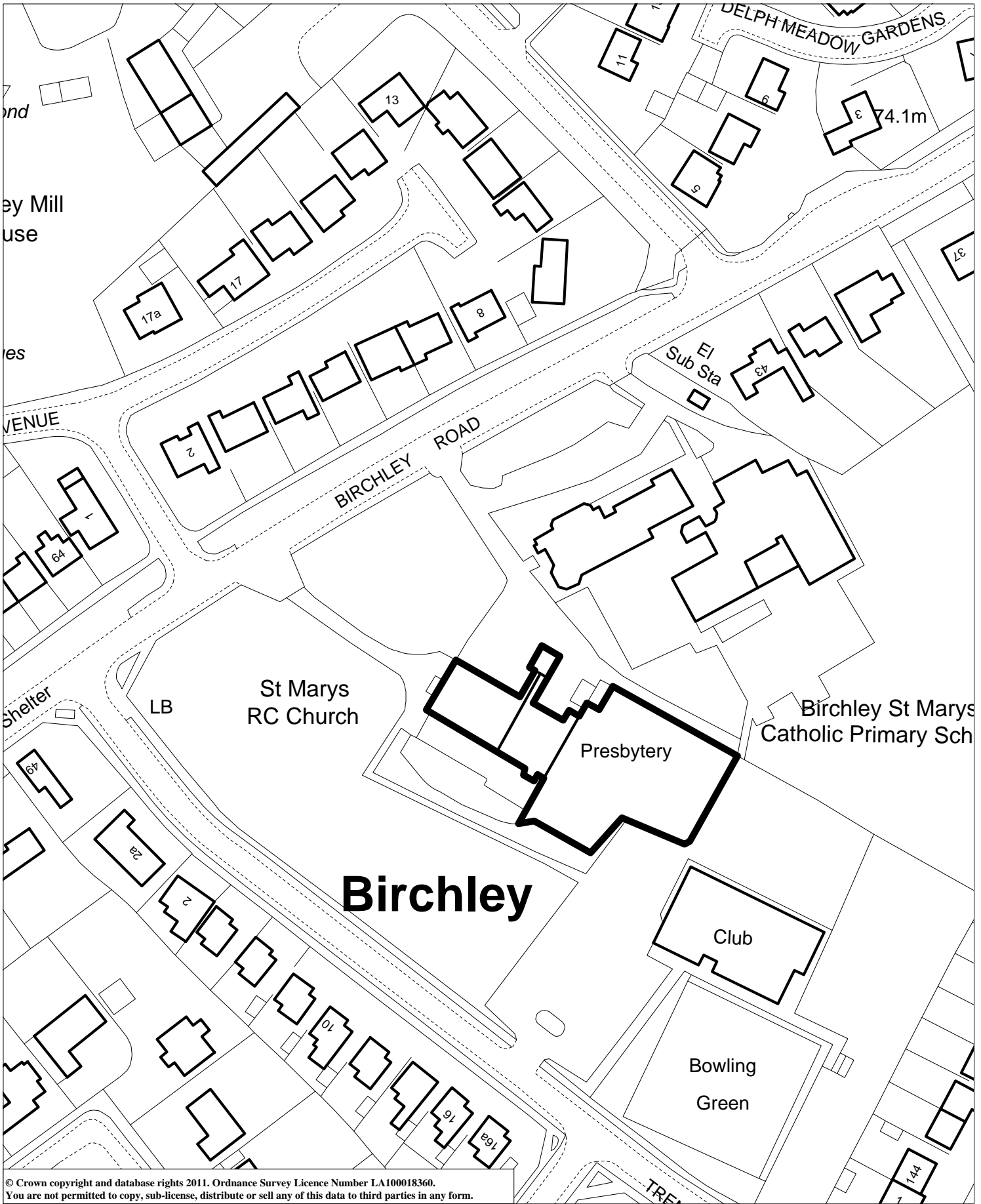
EH List Entry No.	BUILDING NAME	FIRST REGISTERED	GRADE	EASTING	NORTHINGS
1075919	CHURCH OF ST MARY AND PRESBYTERY	23/08/1985	Two	352,475.00	399,590.00

LOCATION
BIRCHLEY ROAD
BILLINGE WN5 7QJ

WARD Billinge and Seneley Green
PARISH BILL
Library Ref. LB/BIL/01
EH Legacy uid. 216298

DESCRIPTION

Catholic church and presbytery. Church of 1828, with mid C19 apse and presbytery. Stone with slate roof. 3-bay nave with impost band and cornice; pedimented west gable. Round-headed windows have keystones and leaded glazing, and rectangular panels above. West end has windows flanking entrance which has porch with paired unfluted Doric columns, frieze and cornice. Gable has projecting panel with entwined initials. Rectangular apse has paired round-headed lancets and adjoins the presbytery, of 2 storeys and 3 bays. 3rd bay has gable and ground-floor canted bay window with hipped roof. Central entrance has shallow gabled porch.



© Crown copyright and database rights 2011. Ordnance Survey Licence Number LA100018360.
 You are not permitted to copy, sub-license, distribute or sell any of this data to third parties in any form.



URBAN REGENERATION AND HOUSING DEPARTMENT

EH List Entry No: 1075919
Building Name: Church Of St Mary And Presbytery
Ward: Billinge & Seneley Green Ward

DEVELOPMENT PLANS

Date: 10 October 2011
Scale: 1/1250
Grid Ref: 352480, 399595
Area: 1883.81 sq.mts

EH List Entry No.	BUILDING NAME	FIRST REGISTERED	GRADE	EASTING	NORTHINGS
----------------------	---------------	---------------------	-------	---------	-----------

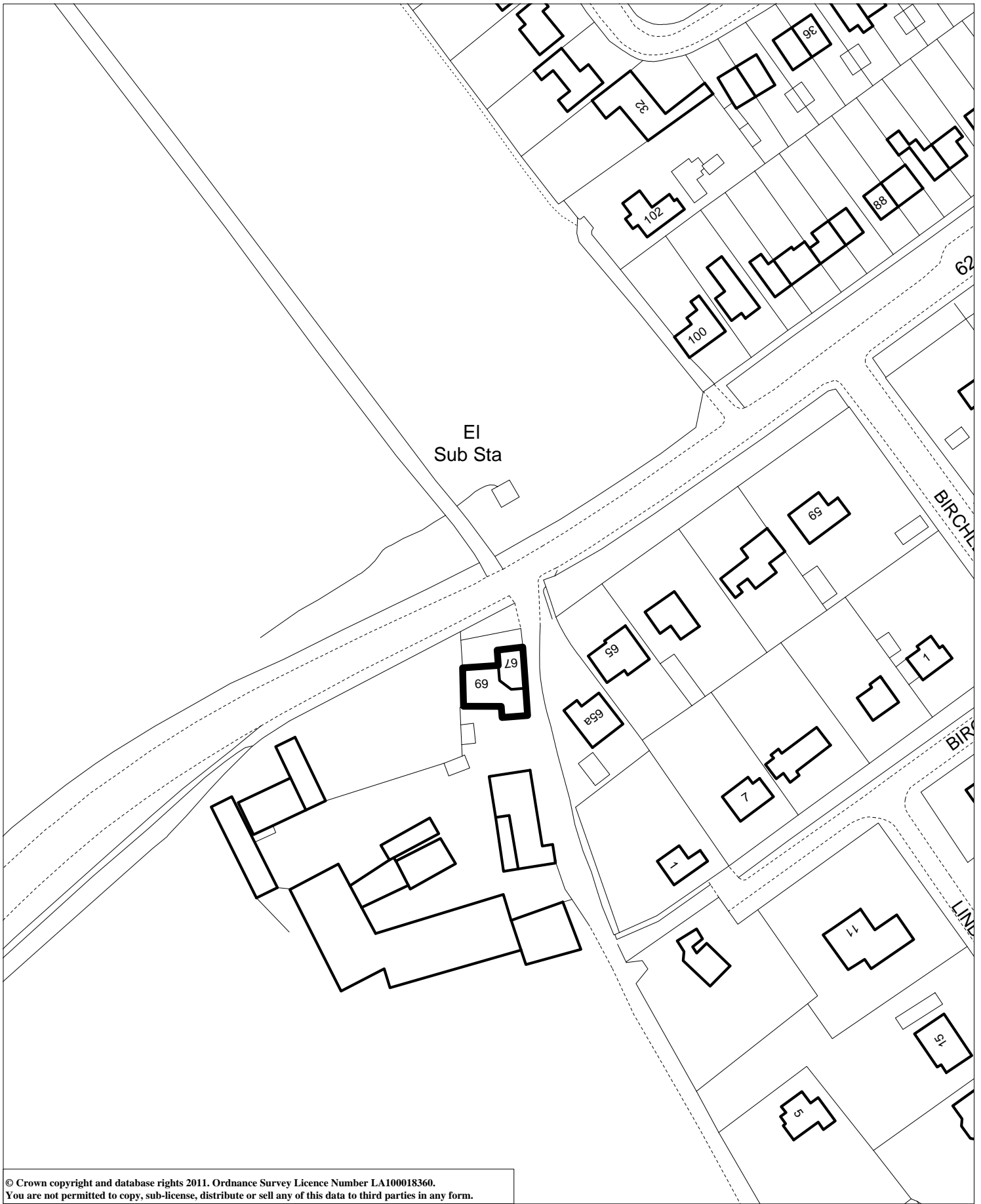
1075920	LIME VALE	23/08/1966	Two	352,192.60	399,447.70
---------	-----------	------------	-----	------------	------------

LOCATION
BIRCHLEY ROAD
BILLINGE WN5 7QN

WARD Billinge and Seneley Green
PARISH BILL
Library Ref. LB/BIL/02
EH Legacy uid. 216299

DESCRIPTION

Farmhouse. Date stone above entrance: "NGM, 1733". Stone with stone slate roof; right return rebuilt in brick. 2 storeys, 3 bays; 1st bay has low gabled wing. 3-light mullioned windows, all except 1st floor window to wing have transoms; drip moulds. Entrance between 2nd and 3rd bays has architrave and segmental hood; 6-panel door with fielded panels, the upper ones round-headed. 3 small brick cross- axial stacks.



© Crown copyright and database rights 2011. Ordnance Survey Licence Number LA100018360.
 You are not permitted to copy, sub-license, distribute or sell any of this data to third parties in any form.



URBAN REGENERATION AND HOUSING DEPARTMENT

EH List Entry No: 1075920
Building Name: Lyme Vale Farmhouse
Ward: Billinge & Seneley Green Ward

DEVELOPMENT PLANS

Date: 10 October 2011
Scale: 1/1250
Grid Ref: 352192, 399446
Area: 202.98 sq.mts

EH List Entry No.	BUILDING NAME	FIRST REGISTERED	GRADE	EASTING	NORTHINGS
-------------------	---------------	------------------	-------	---------	-----------

1343273	BIRCHLEY HALL	23/08/1966	Two Star	352,421.90	399,821.50
---------	---------------	------------	----------	------------	------------

LOCATION

BIRCHLEY ROAD
BILLINGE WN5 7QJ

WARD

Billinge and Seneley Green

PARISH

BILL

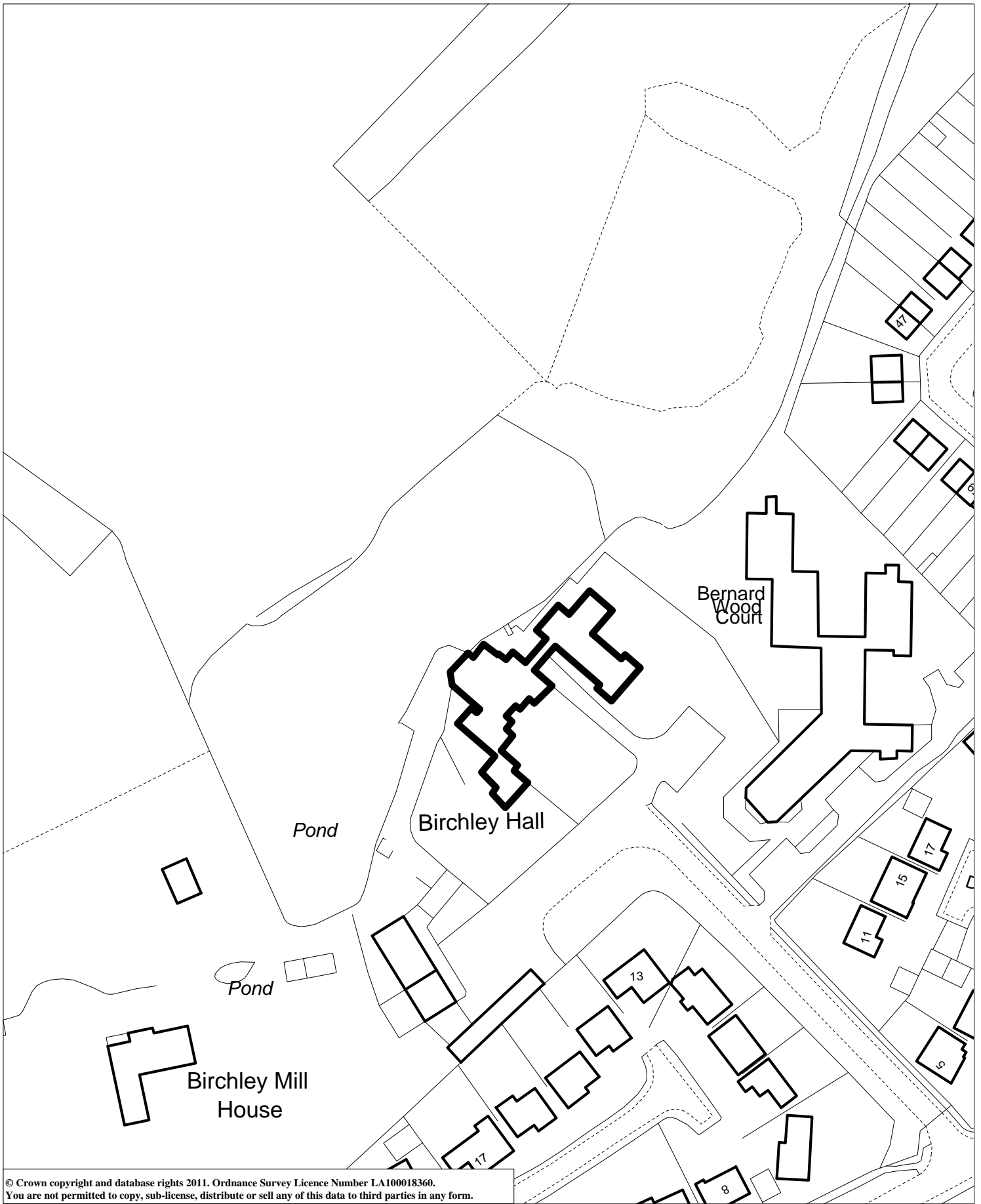
Library Ref.

LB/BIL/03

EH Legacy uid. 216300

DESCRIPTION

House, now Sue Ryder Memorial Home. 1594 for James Anderton. South wing, 1618 for James or Christopher Anderton. Stone with stone slate roof. 3 storeys, 5 bays, all with gables, 2nd and 4th bays project, end bays project further. Gables are coped with kneelers. Most windows have ovolo mullions and label moulds and are of 3 and 4 lights. End bay windows and ground floor window of central bay replaced by C18 windows which are sashed with glazing bars. Entrance to 4th bay has Tudor head. Blocked entrance to 1st floor of 2nd bay with inserted window. South chapel wing has varied fenestration with some hollow-chamfered mullions to ground floor windows. External stair on brick arches to 2nd floor inserted entrance in 1st bay. Interior: remains of priest's hole and secret cupboard, 1st floor stair has turned balusters. Some Tudor arched door heads. C18 fireplace in 1st floor room. A secret printing press operated in the house c.1647, the 1st post-Reformation Catholic press in England.



© Crown copyright and database rights 2011. Ordnance Survey Licence Number LA100018360.
You are not permitted to copy, sub-license, distribute or sell any of this data to third parties in any form.



URBAN REGENERATION AND HOUSING DEPARTMENT

EH List Entry No: 1343273
Building Name: Birchley Hall
Ward: Billinge & Seneley Green Ward

DEVELOPMENT PLANS

Date: 10 October 2011
Scale: 1/1250
Grid Ref: 352418, 399816
Area: 764.65 sq.mts

EH List Entry No.	BUILDING NAME	FIRST REGISTERED	GRADE	EASTING	NORTHINGS
----------------------	---------------	---------------------	-------	---------	-----------

1075921	NUGENT HOUSE SPECIAL SCHOOL	23/08/1985	Two	352,942.40	399,680.20
---------	-----------------------------	------------	-----	------------	------------

LOCATION

CARR MILL ROAD
BILLINGE WN5 7TT

WARD

Billinge and Seneley Green

PARISH

BILL

Library Ref.

LB/BIL/04

EH Legacy uid. 216301

DESCRIPTION

House now school. Early C19. Stone with slate roof. 2 storeys, 3 bays. 1st floor sill band and top cornice. Windows have flat jambs, wedge lintels and 4/4 sashes. Central entrance has segmental head, inset Doric doorcase and complete fanlight; 3-panel door with fielded panels. Brick end stacks. Right return has some sashed windows with glazing bars. Interior has dog-leg stair with wooden balusters and iron panels.



© Crown copyright and database rights 2011. Ordnance Survey Licence Number LA100018360.
 You are not permitted to copy, sub-license, distribute or sell any of this data to third parties in any form.



URBAN REGENERATION AND HOUSING DEPARTMENT

EH List Entry No: 1075921
Building Name: Nugent House
Ward: Billinge & Seneley Green Ward

DEVELOPMENT PLANS

Date: 10 October 2011
Scale: 1/1250
Grid Ref: 352993, 399714
Area: 1267.88 sq.mts

EH List Entry No.	BUILDING NAME	FIRST REGISTERED	GRADE	EASTING	NORTHINGS
----------------------	---------------	---------------------	-------	---------	-----------

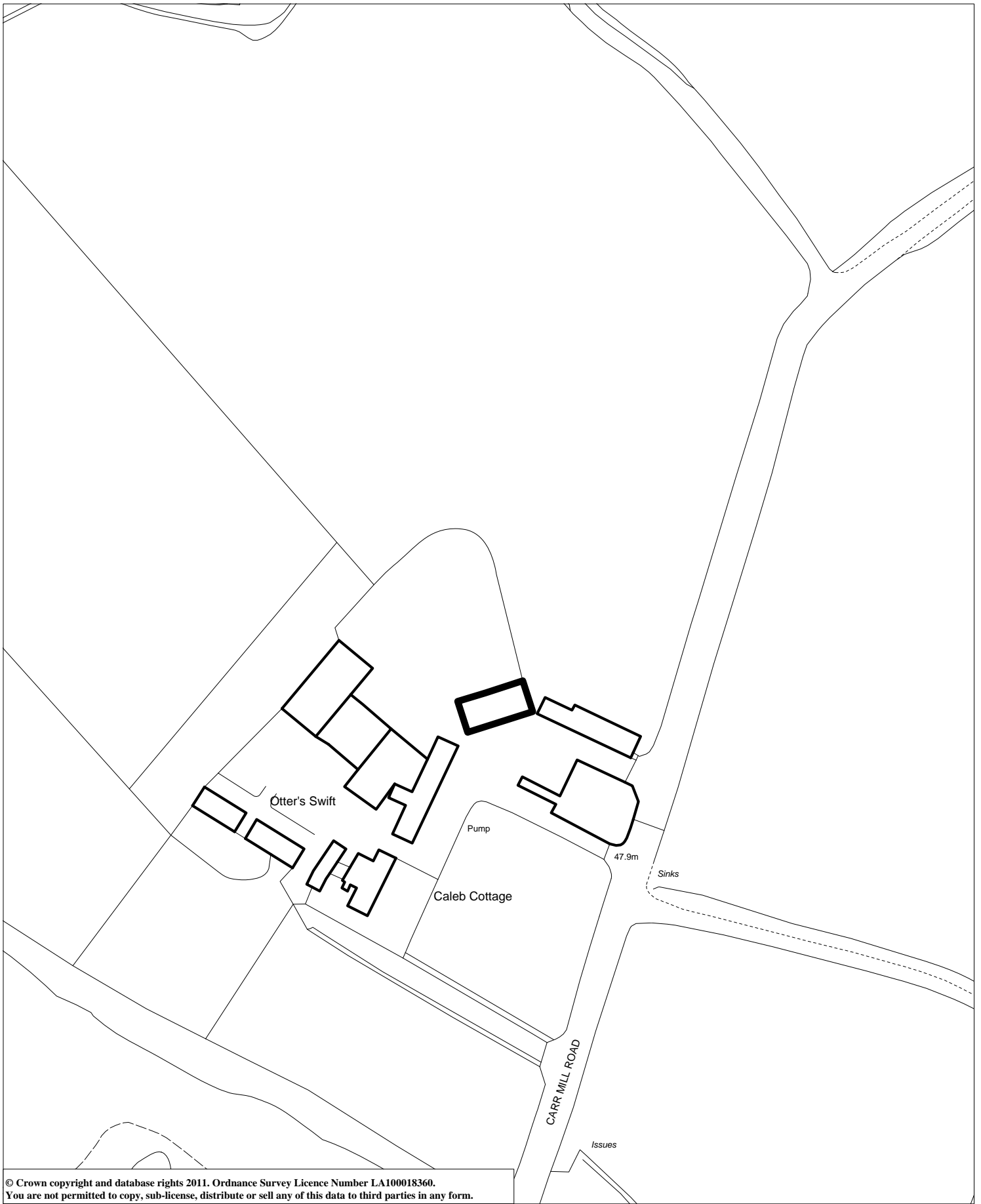
1343274	OTTERS SWIFT FARM BARN	23/08/1985	Two	352,397.90	398,808.80
---------	------------------------	------------	-----	------------	------------

LOCATION
CARR MILL ROAD
BILLINGE

WARD Billinge and Seneley Green
PARISH BILL
Library Ref. LB/BIL/05
EH Legacy uid. 216302

DESCRIPTION

Barn. 1860s. Rock-faced stone with ashlar dressings; slate roof. Coped gables. Central segmental-headed entrance with barn doors. Large slits with rounded ends. At left end a cow house with entrance with lintel. Roof has trusses with iron tie rods. An unusual example of a farm building given architectural pretension.



© Crown copyright and database rights 2011. Ordnance Survey Licence Number LA100018360.
 You are not permitted to copy, sub-license, distribute or sell any of this data to third parties in any form.



URBAN REGENERATION AND HOUSING DEPARTMENT

EH List Entry No: 1343274
Building Name: Otters Swift Farm Barn
Ward: Billinge & Seneley Green Ward

DEVELOPMENT PLANS

Date: 10 October 2011
Scale: 1/1250
Grid Ref: 352397, 398810
Area: 139.73 sq.mts

EH List Entry No.	BUILDING NAME	FIRST REGISTERED	GRADE	EASTING	NORTHINGS
-------------------	---------------	------------------	-------	---------	-----------

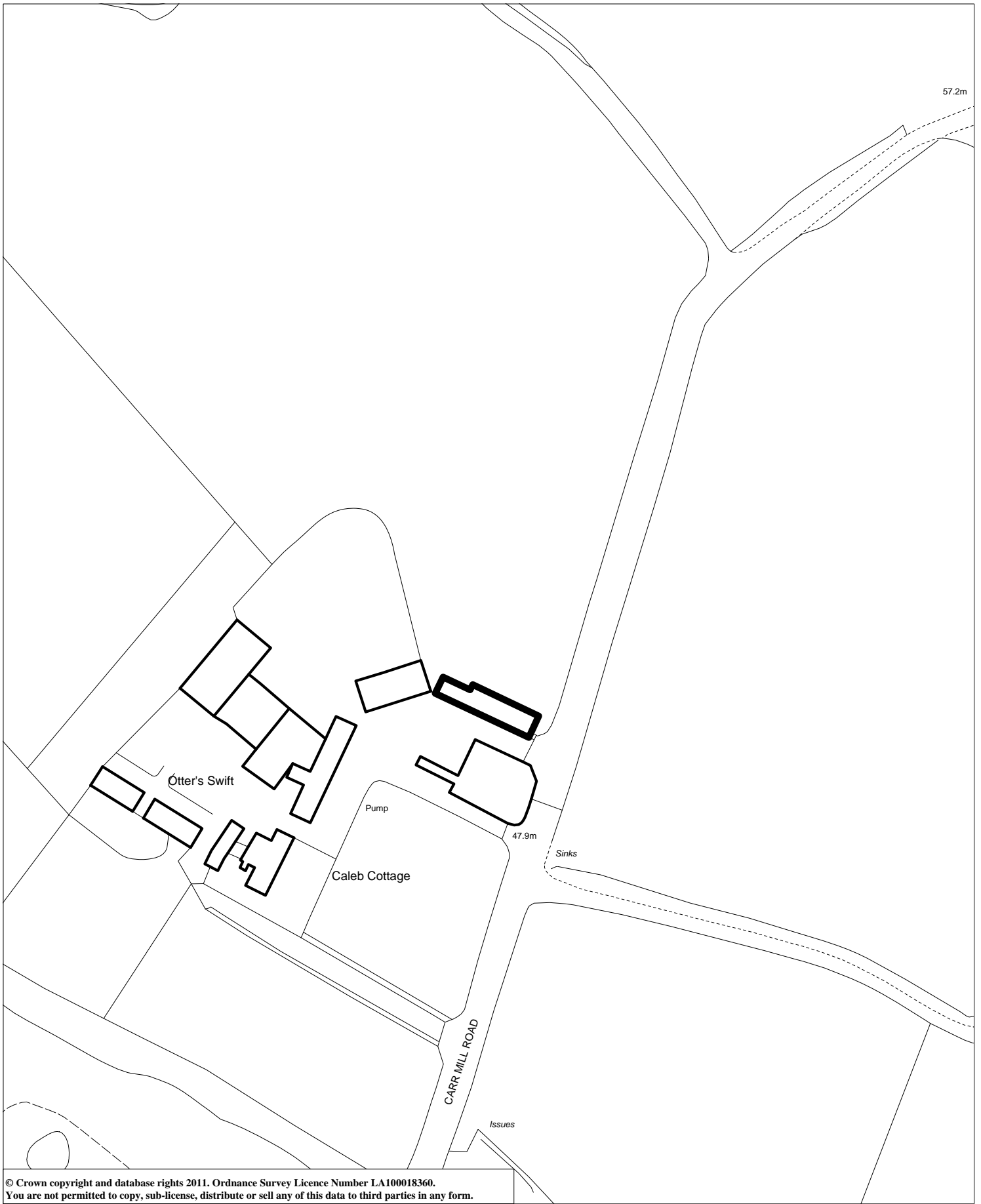
1075922	OTTERS SWIFT FARM BUILDING TO EAST OF BARN	23/08/1985	Two	352,424.10	398,803.50
---------	---	------------	-----	------------	------------

LOCATION
CARR MILL ROAD
BILLINGE WN5 7TZ

WARD Billinge and Seneley Green
PARISH BILL
Library Ref. LB/BIL/06
EH Legacy uid. 216303

DESCRIPTION

Stable and cart shed. 1860s. Rock-faced stone with ashlar dressings; slate roof. 1st bay has C20 openings. 3-bay cart shed has iron columns supporting eaves; roof trusses with iron tie rods. End stable has stone-coped gable. Windows and entrance have lintels. Upper pitching opening with arched head and flanking ventilation slits. End octagonal stair turret has cornice and pyramidal roof with weather vane. An unusual example of a farm building given architectural pretension.



© Crown copyright and database rights 2011. Ordnance Survey Licence Number LA100018360.
 You are not permitted to copy, sub-license, distribute or sell any of this data to third parties in any form.



URBAN REGENERATION AND HOUSING DEPARTMENT

EH List Entry No: 1075922
Building Name: Otters Swift Farm Building
Ward: Billinge & Seneley Green Ward

DEVELOPMENT PLANS

Date: 10 October 2011
Scale: 1/1250
Grid Ref: 352423, 398804
Area: 144.42 sq.mts

EH List Entry No.	BUILDING NAME	FIRST REGISTERED	GRADE	EASTING	NORTHINGS
-------------------	---------------	------------------	-------	---------	-----------

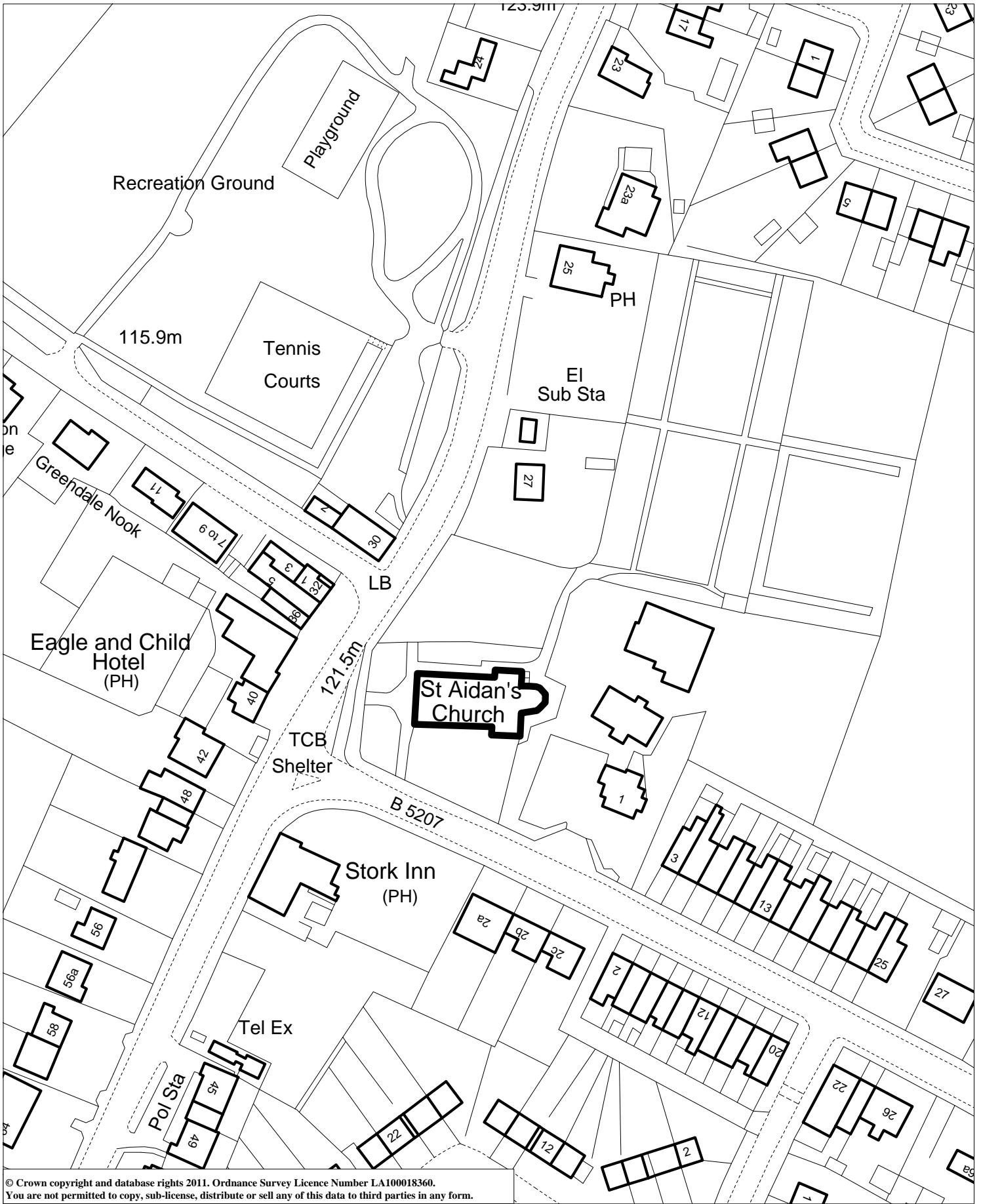
1075923	CHURCH OF ST AIDAN	23/08/1966	Two Star	353,323.10	400,698.00
---------	--------------------	------------	----------	------------	------------

LOCATION
MAIN STREET
BILLINGE

WARD Billinge and Seneley Green
PARISH BILL
Library Ref. LB/BIL/07
EH Legacy uid. 216304

DESCRIPTION

Church. Dated 1718 over entrance; transept dated 1907 by T. G. Jackson. Stone with stone slate roof. 4-bay nave, transept and re-sited apse. Nave has flat Doric pilastrade with Ionic entablature; embattled parapet with urns. Round-headed windows have triple keystones and 3-light reticulated tracery. West front has paired pilasters at each end with triglyph frieze above. Doric porch supporting turret with Ionic angle pilasters and entablature. Clock face above 3-light straight-headed window with reticulated tracery. Bell housed in cupola on Tuscan columns between 4 urns; ball-finial and weather vane. Entrance has architrave and overlight. North transept has hipped roof and 2 two-light windows; south transept has 4-light window with 2 king mullions and foundation stone. Round apse dismantled and reconstructed in 1907. 3 windows as nave, the central one an insertion. Facade as nave but with balustrade. Wall tablet to Rev. H. Walley (died 1748).



© Crown copyright and database rights 2011. Ordnance Survey Licence Number LA100018360.
 You are not permitted to copy, sub-license, distribute or sell any of this data to third parties in any form.



URBAN REGENERATION AND HOUSING DEPARTMENT

EH List Entry No: 1075923
Building Name: Church Of St Aiden
Ward: Billinge & Seneley Green Ward

DEVELOPMENT PLANS

Date: 10 October 2011
Scale: 1/1250
Grid Ref: 353327, 400700
Area: 395.15 sq.mts

EH List Entry No.	BUILDING NAME	FIRST REGISTERED	GRADE	EASTING	NORTHINGS
-------------------	---------------	------------------	-------	---------	-----------

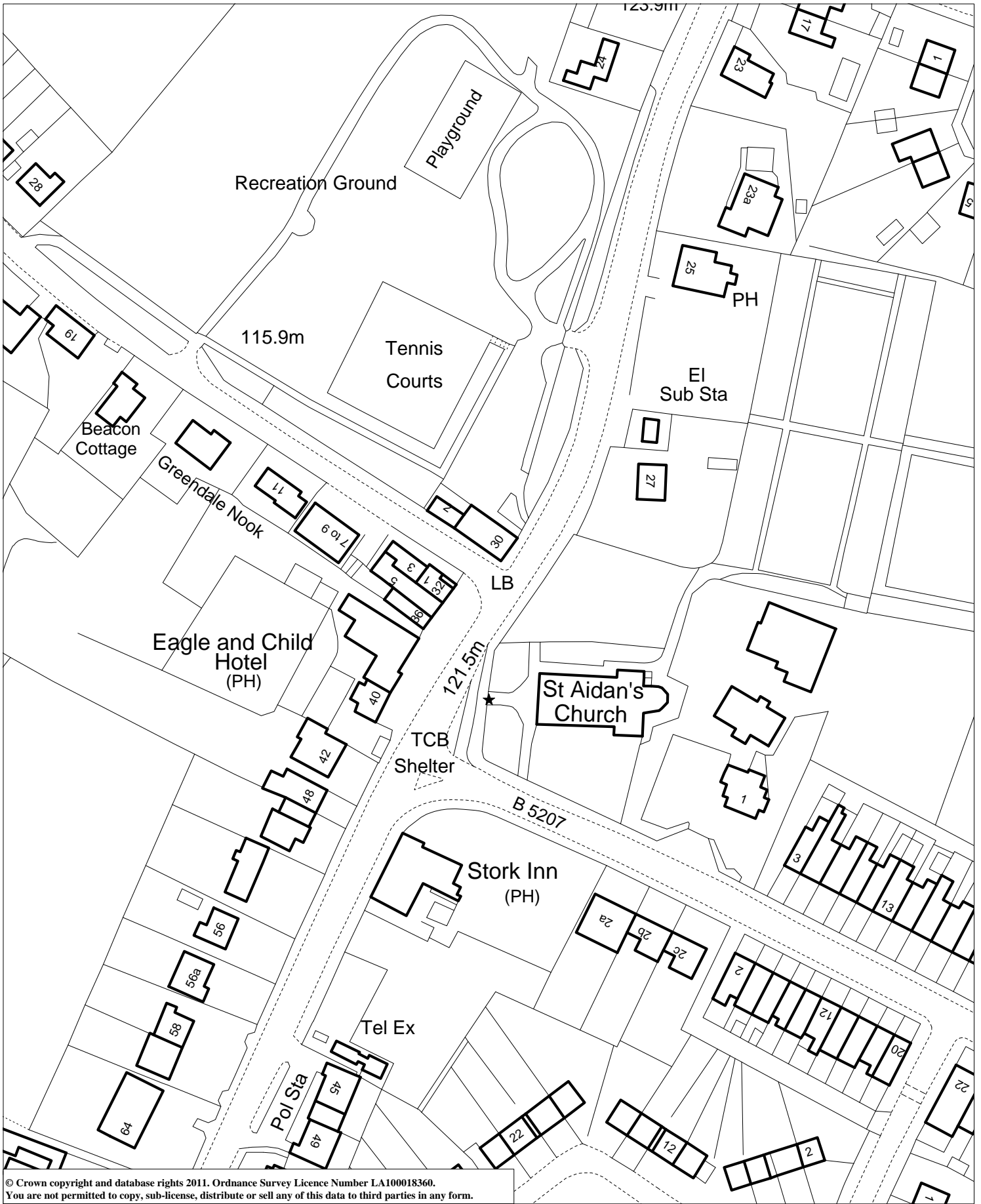
1343275	WALL AND PIERS ON SOUTH AND WEST SIDE OF CHURCH OF SAINT AIDAN	23/08/1966	Two	353,323.10	400,698.00
---------	---	------------	-----	------------	------------

LOCATION
 MAIN STREET
 BILLINGE

WARD Billinge and Seneley Green
PARISH BILL
Library Ref. LB/BIL/08
EH Legacy uid. 216305

DESCRIPTION

Wall extending approximately 33.5m along west side churchyard and 40m along south side, with canted angle, and 23m to east side, with gates and gate piers to west and south sides. Early C18 with C20 gates. Stone. Wall has weathered coping with top roll moulding. West gate piers have fielded panels with recessed 1/4 columns to angles, Doric entablatures and urn finials. South gate has square piers and ball finials. Inscription on inner side of west wall records grave of J. Liptrot (C18).



© Crown copyright and database rights 2011. Ordnance Survey Licence Number LA100018360.
 You are not permitted to copy, sub-license, distribute or sell any of this data to third parties in any form.



URBAN REGENERATION AND HOUSING DEPARTMENT

EH List Entry No: 1343275
Building Name: Walls & Piers Of Church Of St Aiden
Ward: Billinge & Seneley Green Ward

DEVELOPMENT PLANS

Date: 10 October 2011
Scale: 1/1250
Grid Ref: 353296, 400700
Area: 0 sq.mts

EH List Entry No.	BUILDING NAME	FIRST REGISTERED	GRADE	EASTING	NORTHINGS
-------------------	---------------	------------------	-------	---------	-----------

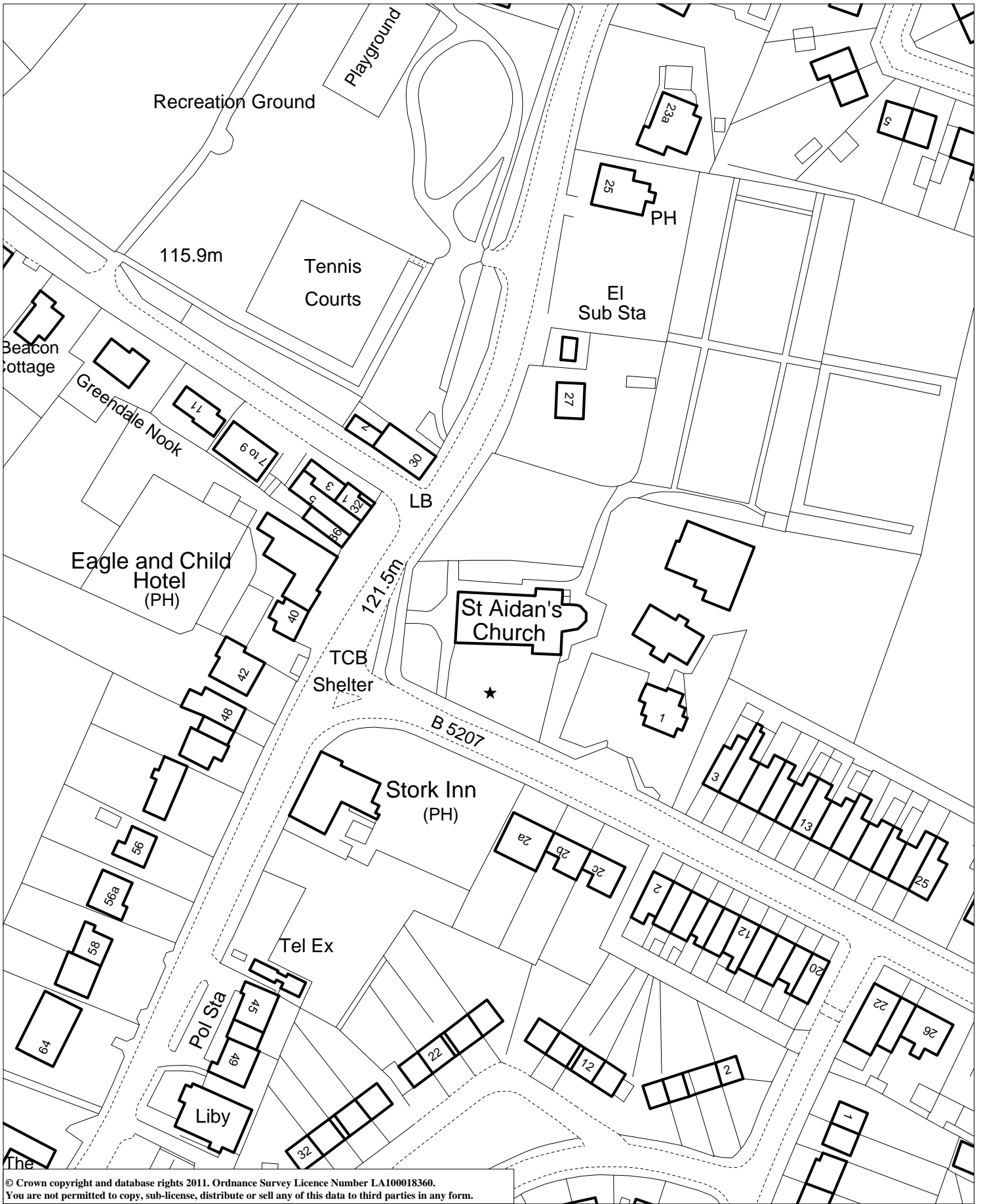
1075924	TOMB OF GEORGE AND KITTY SMITH ON SOUTH SIDE OF CHURCH OF SAINT AIDAN	23/08/1985	Two	353,323.10	400,698.00
---------	--	------------	-----	------------	------------

LOCATION
 MAIN STREET
 BILLINGE

WARD Billinge and Seneley Green
PARISH BILL
Library Ref. LB/BIL/09
EH Legacy uid. 216306

DESCRIPTION

Tomb approx. 3 m south of 4th bay of nave. Date of death 1720. Stone, in form of coffin with rings at ends. Upper end of top has low relief curtain with snake encircling winged skull with inscribed ribband above (inscription illegible). Top of curtain bears inscription illegible except for date (probably re-cut). Inscription below curtain records names.



© Crown copyright and database rights 2011. Ordnance Survey Licence Number LA100018360.
 You are not permitted to copy, sub-license, distribute or sell any of this data to third parties in any form.



URBAN REGENERATION AND HOUSING DEPARTMENT

EH List Entry No: 1075924
Building Name: Tomb Of George & Kitty Smith
Ward: Billinge & Seneley Green Ward

DEVELOPMENT PLANS

Date: 10 October 2011
Scale: 1/1250
Grid Ref: 353317, 400679
Area: 0 sq.mts

EH List Entry No.	BUILDING NAME	FIRST REGISTERED	GRADE	EASTING	NORTHINGS
-------------------	---------------	------------------	-------	---------	-----------

1343243	CROOKHURST FARMHOUSE	12/12/1984	Two	352,598.30	400,378.30
---------	----------------------	------------	-----	------------	------------

LOCATION

RAINFORD ROAD
BILLINGE WN5 7PS

WARD

Billinge and Seneley Green

PARISH

BILL

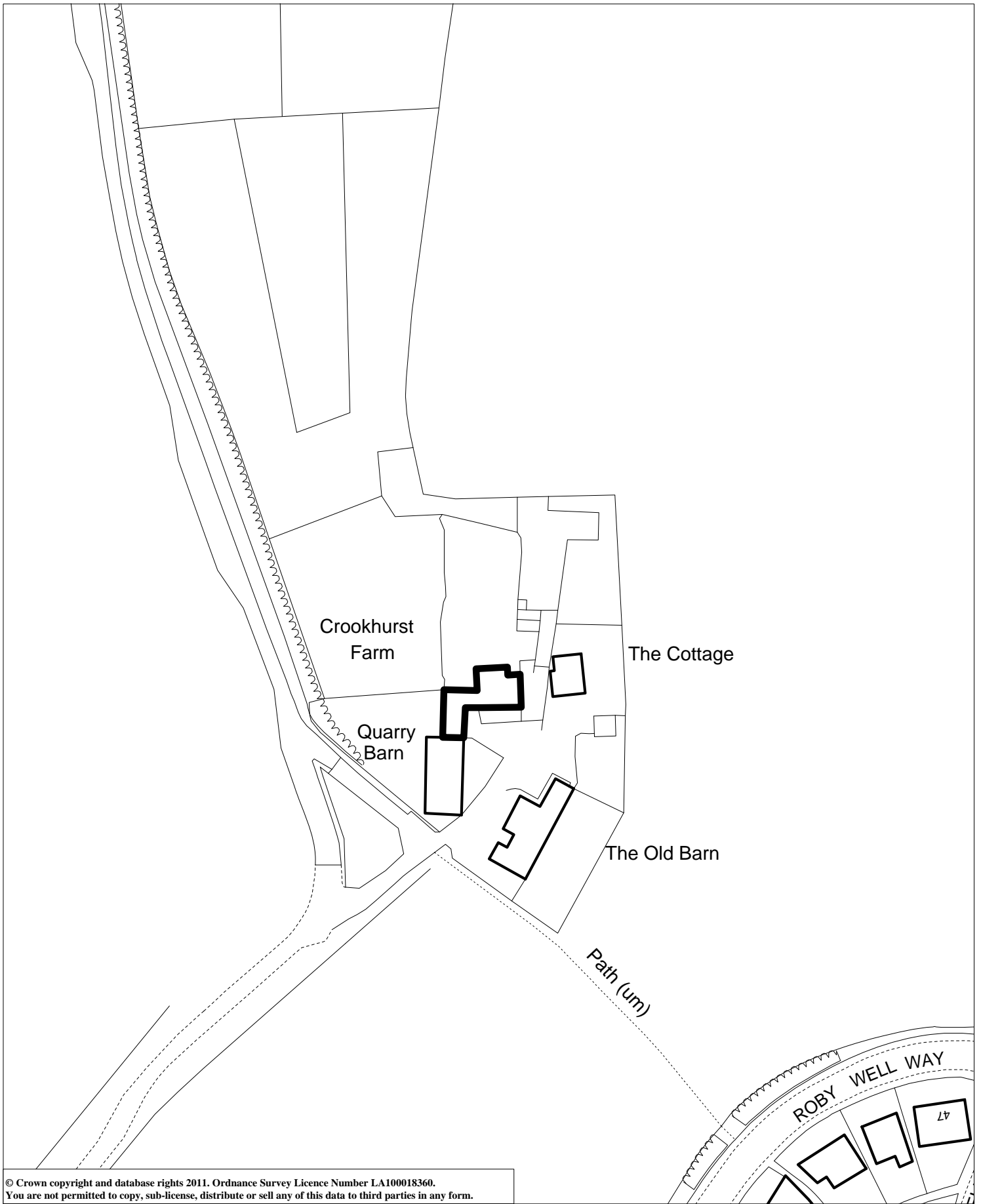
Library Ref.

LB/BIL/10

EH Legacy uid. 216307

DESCRIPTION

Farmhouse. Dated "JHA 1753" on lintel, attic storey probably later. Stone with stone slate roof. 3 storeys, 3 bays. Windows have plain lintels and C20 casements. Central entrance has flat architrave and C20 door. C19 brick gable- end stacks. Low wall and gateposts with ball finials to front of house. Later low outbuildings adjoin left return. Interior has staircase with turned balusters.



© Crown copyright and database rights 2011. Ordnance Survey Licence Number LA100018360.
You are not permitted to copy, sub-license, distribute or sell any of this data to third parties in any form.



URBAN REGENERATION AND HOUSING DEPARTMENT

EH List Entry No: 1343243
Building Name: Crookhurst Farmhouse
Ward: Billinge & Seneley Green Ward

DEVELOPMENT PLANS

Date: 10 October 2011
Scale: 1/1250
Grid Ref: 352598, 400376
Area: 181.68 sq.mts

EH List Entry No.	BUILDING NAME	FIRST REGISTERED	GRADE	EASTING	NORTHINGS
-------------------	---------------	------------------	-------	---------	-----------

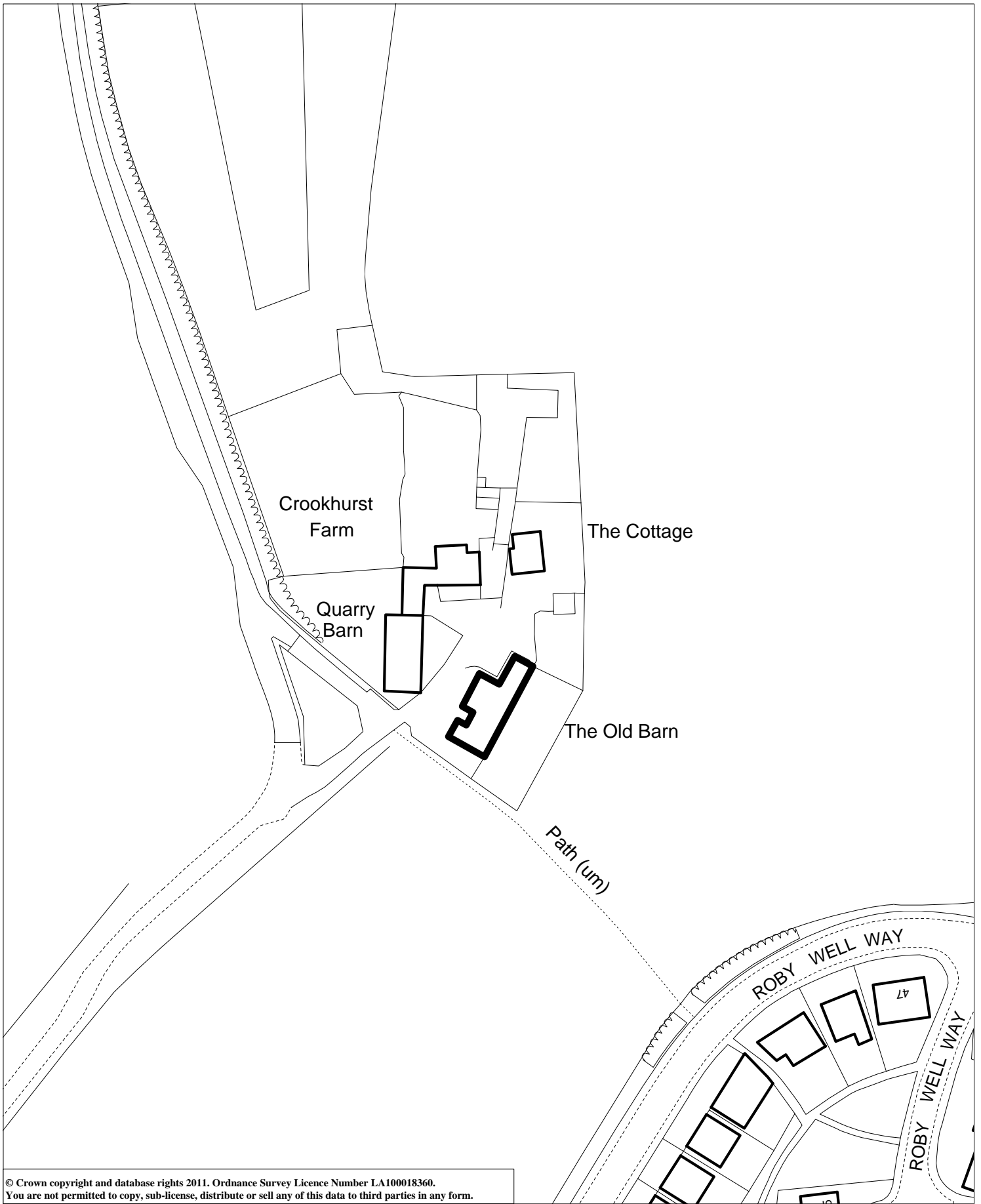
1198841	BARN TO SOUTH EAST OF CROOKHURST FARMHOUSE	23/08/1985	Two	352,608.00	400,343.30
---------	---	------------	-----	------------	------------

LOCATION
 RAINFORD ROAD
 BILLINGE

WARD Billinge and Seneley Green
PARISH BILL
Library Ref. LB/BIL/11
EH Legacy uid. 216308

DESCRIPTION

Barn with cowhouses and stable. Probably C18. Stone with stone slate roof. Barn has 3-bay cow house to left and one bay cow house to right of entrance with barn doors. That to left of 3 bays with stone piers to front, now with brick infill and windows and entrance; 4 stalls; shallower pitched roof. That to right has entrance on left return; 2 stalls. Lower, recessed 2-storey 2-bay block to left has elliptical-arched entrance to cart shed with stable (or cowhouse) door and window to right. Windows to 1st floor have remains of frames. Left return has external stone steps, with brick cladding, to 1st floor entrance to ? granary. Rear facade has blocked barn entrance with timber lintel and segmental relieving arch, battered buttress and C20 open shed. Interior: Barn of 4 bays with internal buttresses supporting King post trusses with struts and through purlins. Right hand bay has inserted floor. Stable has tie-beam truss and through purlins.



URBAN REGENERATION AND HOUSING DEPARTMENT

EH List Entry No: 1198841
Building Name: Barn To South East Of Crookhurst Farmhouse
Ward: Billinge & Seneley Green Ward

DEVELOPMENT PLANS

Date: 10 October 2011
Scale: 1/1250
Grid Ref: 352608, 400345
Area: 222.82 sq.mts

EH List Entry No.	BUILDING NAME	FIRST REGISTERED	GRADE	EASTING	NORTHINGS
----------------------	---------------	---------------------	-------	---------	-----------

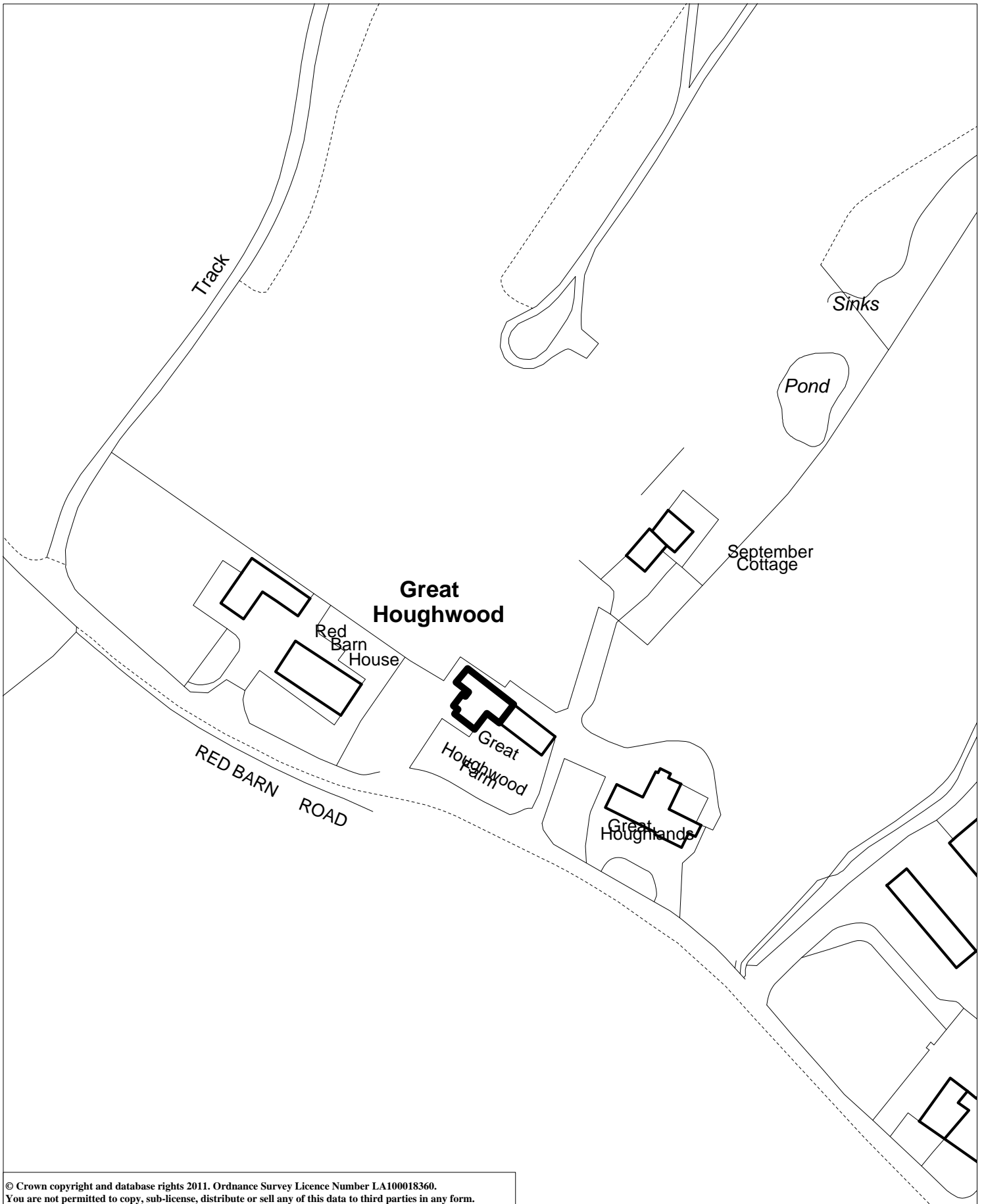
1075925	GREAT HOUGHWOOD FARMHOUSE	23/08/1988	Two	351,949.50	400,806.00
---------	---------------------------	------------	-----	------------	------------

LOCATION
RED BARN ROAD
BILLINGE WN5 7UA

WARD Billinge and Seneley Green
PARISH BILL
Library Ref. LB/BIL/12
EH Legacy uid. 216309

DESCRIPTION

Farmhouse. Early C17 with later alterations. Stone with stone slate roof. 2 storeys, L-plan. Windows now casements, but remains of original mullion windows to right return. Recessed entrance has massive lintel with Tudor- arched head. Left return has large external stack. Interior has some chamfered beams and large segmental-headed fireplace.



© Crown copyright and database rights 2011. Ordnance Survey Licence Number LA100018360.
You are not permitted to copy, sub-license, distribute or sell any of this data to third parties in any form.



URBAN REGENERATION AND HOUSING DEPARTMENT

EH List Entry No: 1075925
Building Name: Great Houghwood Farmhouse
Ward: Billinge & Seneley Green Ward

DEVELOPMENT PLANS

Date: 10 October 2011
Scale: 1/1250
Grid Ref: 351956, 400808
Area: 119.25 sq.mts

EH List Entry No.	BUILDING NAME	FIRST REGISTERED	GRADE	EASTING	NORTHINGS
-------------------	---------------	------------------	-------	---------	-----------

1198848	GREAT HOUGHWOOD COTTAGE	23/08/1985	Two	351,964.80	400,799.90
---------	-------------------------	------------	-----	------------	------------

LOCATION

RED BARN ROAD
BILLINGE WN5 7UA

WARD

Billinge and Seneley Green

PARISH

BILL

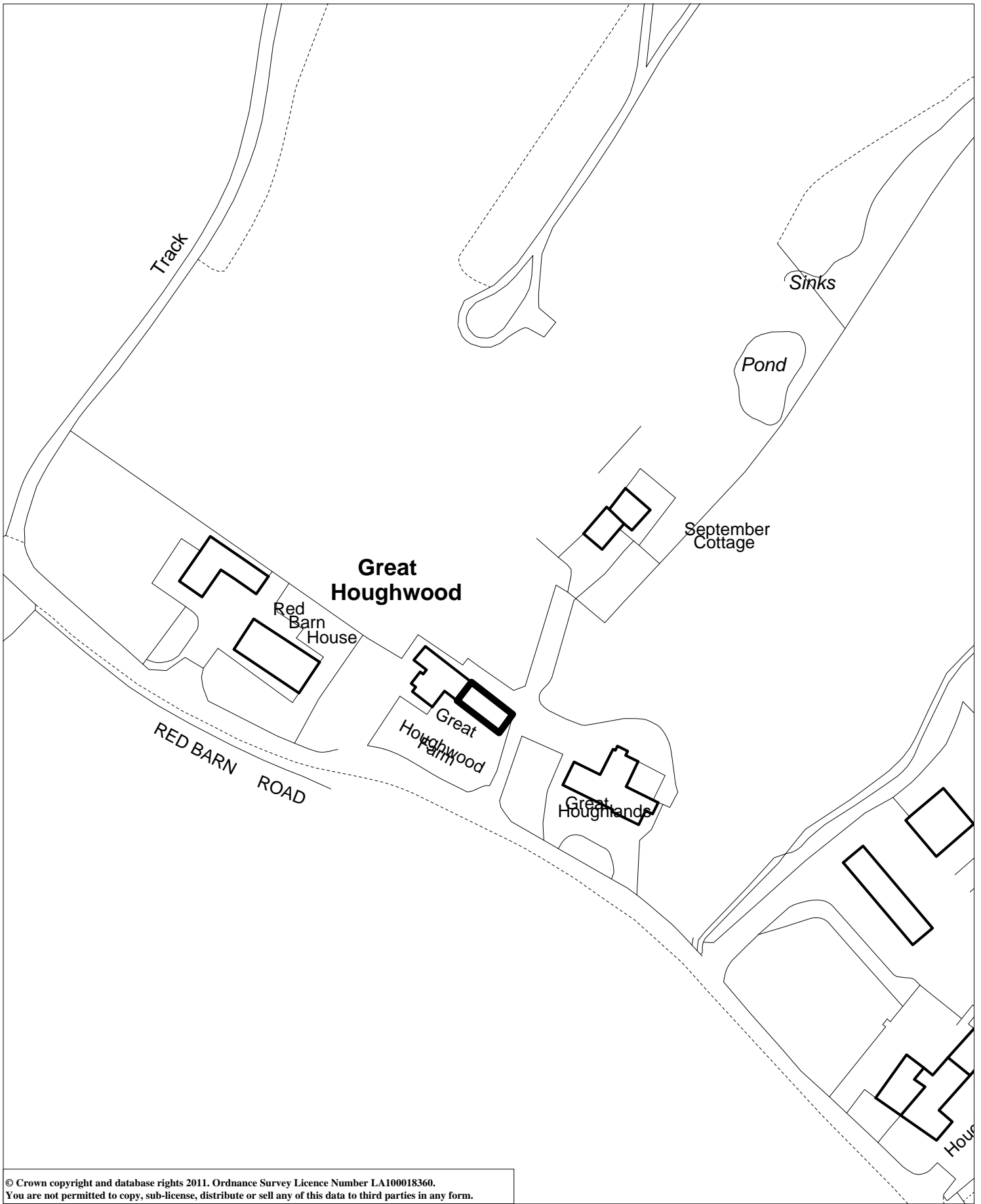
Library Ref.

LB/BIL/13

EH Legacy uid. 216310

DESCRIPTION

House. Early C19. Roughcast with slate roof. 2 storeys, 3 bays. Painted quoins to angle and window jambs. Windows are sashed, no glazing bars. Round-headed entrance to left has Doric doorcase with open pediment. Small C20 extension to right return. Chimney stack to right gable end. Included for group value.



© Crown copyright and database rights 2011. Ordnance Survey Licence Number LA100018360.
You are not permitted to copy, sub-license, distribute or sell any of this data to third parties in any form.



URBAN REGENERATION AND HOUSING DEPARTMENT

EH List Entry No: 1198848
Building Name: Great Houghwood Cottage
Ward: Billinge & Seneley Green Ward

DEVELOPMENT PLANS

Date: 10 October 2011
Scale: 1/1250
Grid Ref: 351966, 400802
Area: 77.43 sq.mts

EH List Entry No.	BUILDING NAME	FIRST REGISTERED	GRADE	EASTING	NORTHINGS
----------------------	---------------	---------------------	-------	---------	-----------

1199319	MANOR HOUSE	07/12/1966	Two	355,275.00	399,214.00
---------	-------------	------------	-----	------------	------------

LOCATION

315 - 317 GARSWOOD ROAD
ASHTON IN MAKERFIELD WN4 0TU

WARD

Billinge and Seneley Green

PARISH

SENE

Library Ref.

LB/BIL/14

EH Legacy uid. 216387

DESCRIPTION

Manor House. Possibly dating from C16 to C17, but remodelled in C18. Roughcast with slate roof. 2 storeys, 6 bays; 2 bays at each end project and are taller. Windows are sashed with glazing bars, those to the 2 central bays are tripartite sashes. 4th bay entrance has consoled entablature with dentilled cornice, elliptical fanlight with radial glazing bars, and 6-panel door with bolection mouldings. 2 brick cross-axial stacks. Right return has 3 horizontally sliding sashes. Interior not inspected.



© Crown copyright and database rights 2011. Ordnance Survey Licence Number LA100018360.
 You are not permitted to copy, sub-license, distribute or sell any of this data to third parties in any form.



URBAN REGENERATION AND HOUSING DEPARTMENT

EH List Entry No: 1199319
Building Name: The Manor House
Ward: Billinge & Seneley Green Ward

DEVELOPMENT PLANS

Date: 10 October 2011
Scale: 1/1250
Grid Ref: 355274, 399215
Area: 287.23 sq.mts

EH List Entry No.	BUILDING NAME	FIRST REGISTERED	GRADE	EASTING	NORTHINGS
-------------------	---------------	------------------	-------	---------	-----------

1199332	HOLLIN HEY FARMHOUSE	07/12/1966	Two	353,739.70	398,532.30
---------	----------------------	------------	-----	------------	------------

LOCATION

GARSWOOD OLD ROAD
ASHTON IN MAKERFIELD WN4 0XR

WARD

Billinge and Seneley Green

PARISH

SENE

Library Ref.

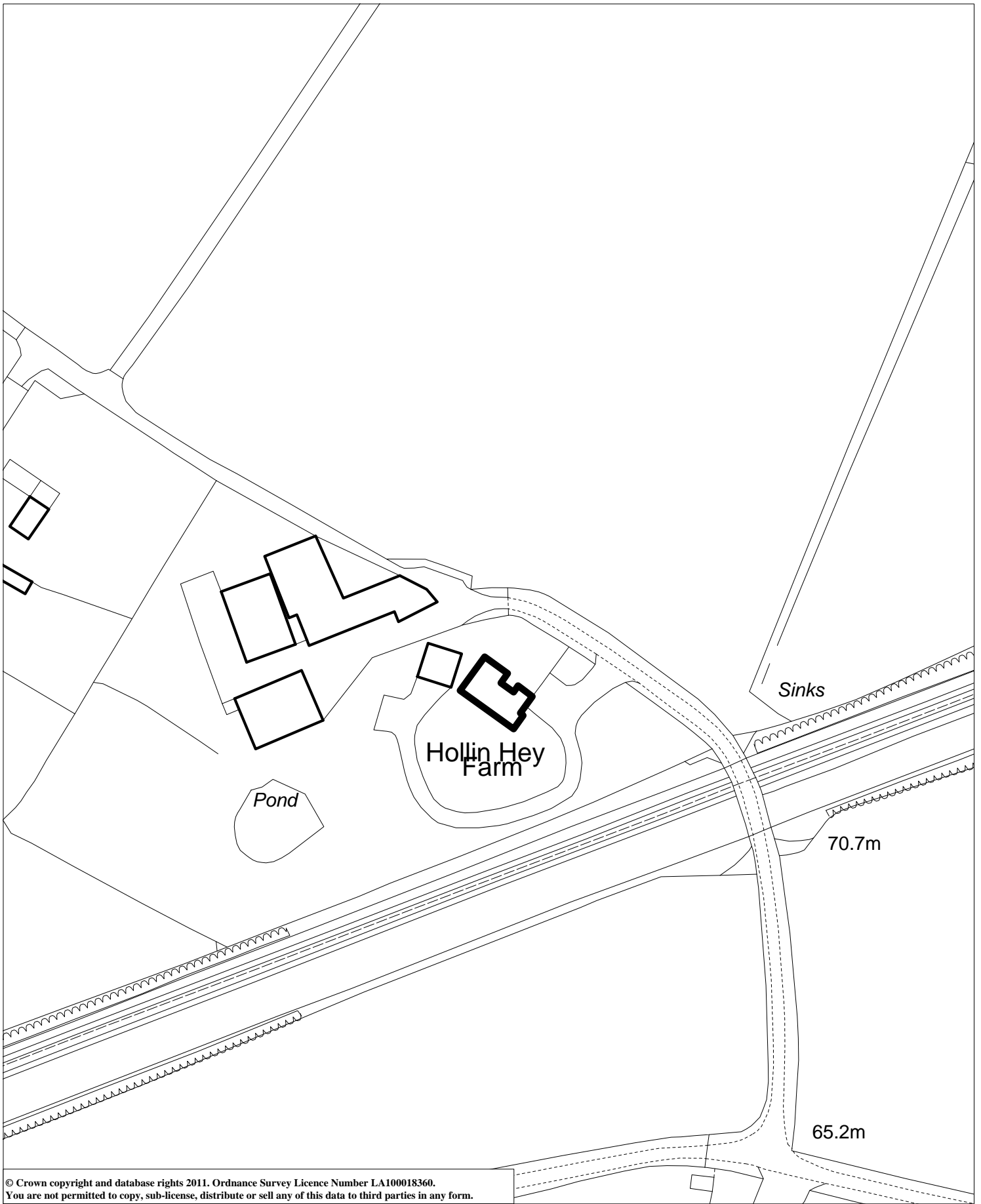
LB/BIL/15

EH Legacy uid.

216389

DESCRIPTION

Farmhouse. Inscription on lintel "TG 1680", 1st floor rebuilt in 1875. Stone with 1st floor of red brick banded with blue brick and with stone dressings; roof now covered with felt. 2 storeys and 4 bays. Weathered base, drip mould over ground floor and similar 1st floor sill band. Ground floor windows of 3:4:3 lights with double-chamfered mullions, transoms and label moulds. Entrance to 3rd bay has pointed head with inscription above. Porch with diagonal buttresses and lean-to roof, possibly later. C19 1st floor has windows of 2:3:1:2 lights with gablet over 3rd bay. Brick cross- axial stack between 1st and 2nd bays. Right return has rectangular bay window of 3 lights with transom and crenellated parapet.



© Crown copyright and database rights 2011. Ordnance Survey Licence Number LA100018360.
 You are not permitted to copy, sub-license, distribute or sell any of this data to third parties in any form.



URBAN REGENERATION AND HOUSING DEPARTMENT

EH List Entry No: 1199332
Building Name: Hollin Hey Farmhouse
Ward: Billinge & Seneley Green Ward

DEVELOPMENT PLANS

Date: 10 October 2011
Scale: 1/1250
Grid Ref: 353738, 398532
Area: 151.2 sq.mts

St. Helens

EH List Entry No.	BUILDING NAME	FIRST REGISTERED	GRADE	EASTING	NORTHINGS
-------------------	---------------	------------------	-------	---------	-----------

1075880	HOLLIN HEY HOUSE	23/08/1985	Two	353,599.80	398,543.80
---------	------------------	------------	-----	------------	------------

LOCATION

GARSWOOD OLD ROAD
ASHTON IN MAKERFIELD WN4 0XR

WARD

Billinge and Seneley Green

PARISH

SENE

Library Ref.

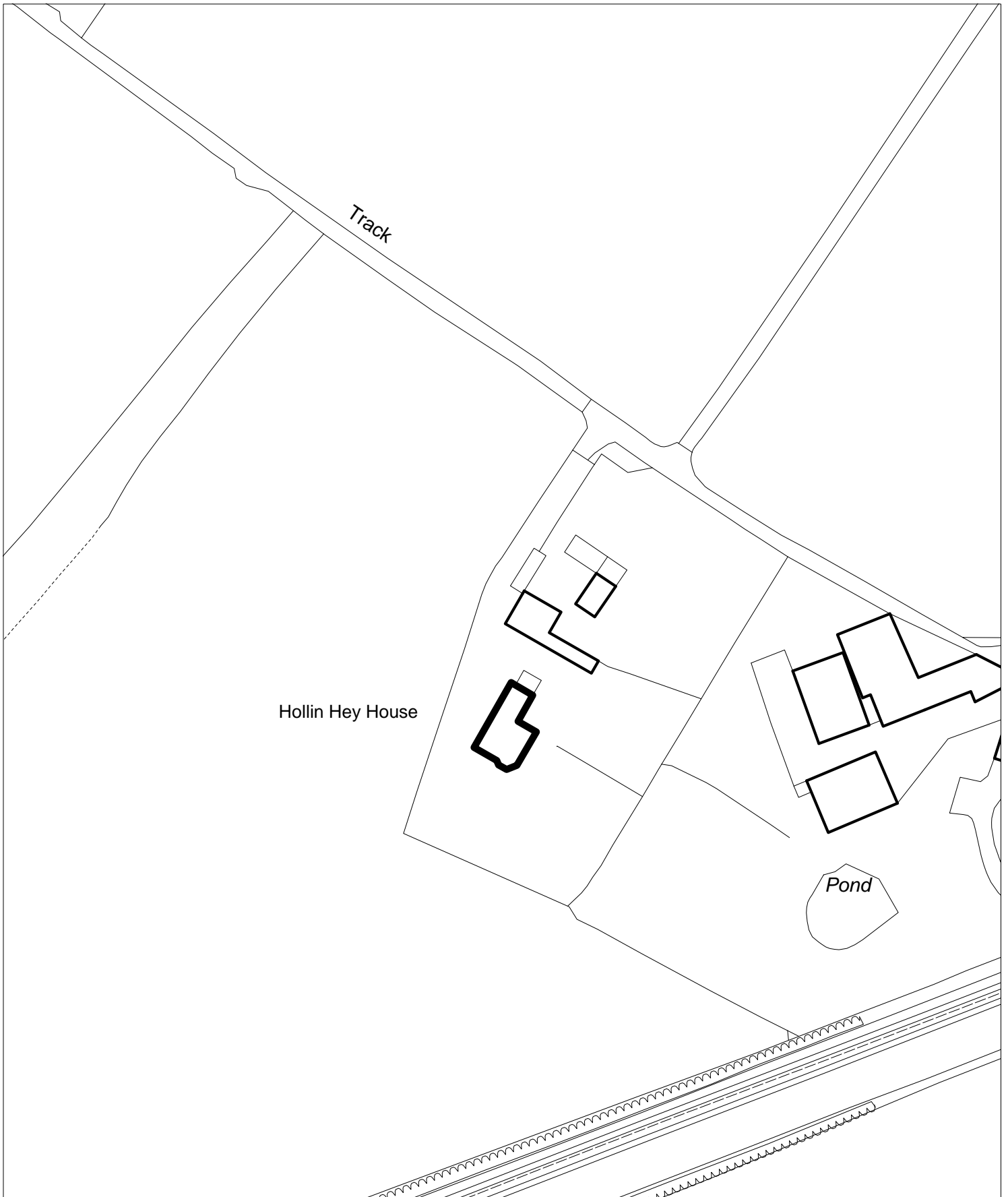
LB/BIL/16

EH Legacy uid.

216390

DESCRIPTION

House. Early C19. Brick with slate roof. 2 storeys, 3 bays. Ground floor has canted bay windows with hipped roofs. 1st floor windows have wedge lintels. All windows are sashed, with glazing bars to 1st floor windows. Central entrance is round headed with doorcase with flat pilasters and open pediment; complete fanlight and 6-panel door. 2 stacks to each gable end. Returns have pointed attic windows which are sashed, with intersecting upper glazing bars. Rear has full height stair window above small wing. Interior has some original fireplaces and dog-leg stair.



© Crown copyright and database rights 2011. Ordnance Survey Licence Number LA100018360.
You are not permitted to copy, sub-license, distribute or sell any of this data to third parties in any form.



URBAN REGENERATION AND HOUSING DEPARTMENT

EH List Entry No: 1075880
Building Name: Hollin Hey House
Ward: Billinge & Seneley Green Ward

DEVELOPMENT PLANS

Date: 10 October 2011
Scale: 1/1250
Grid Ref: 353599, 398548
Area: 170.14 sq.mts

EH List Entry No.	BUILDING NAME	FIRST REGISTERED	GRADE	EASTING	NORTHINGS
-------------------	---------------	------------------	-------	---------	-----------

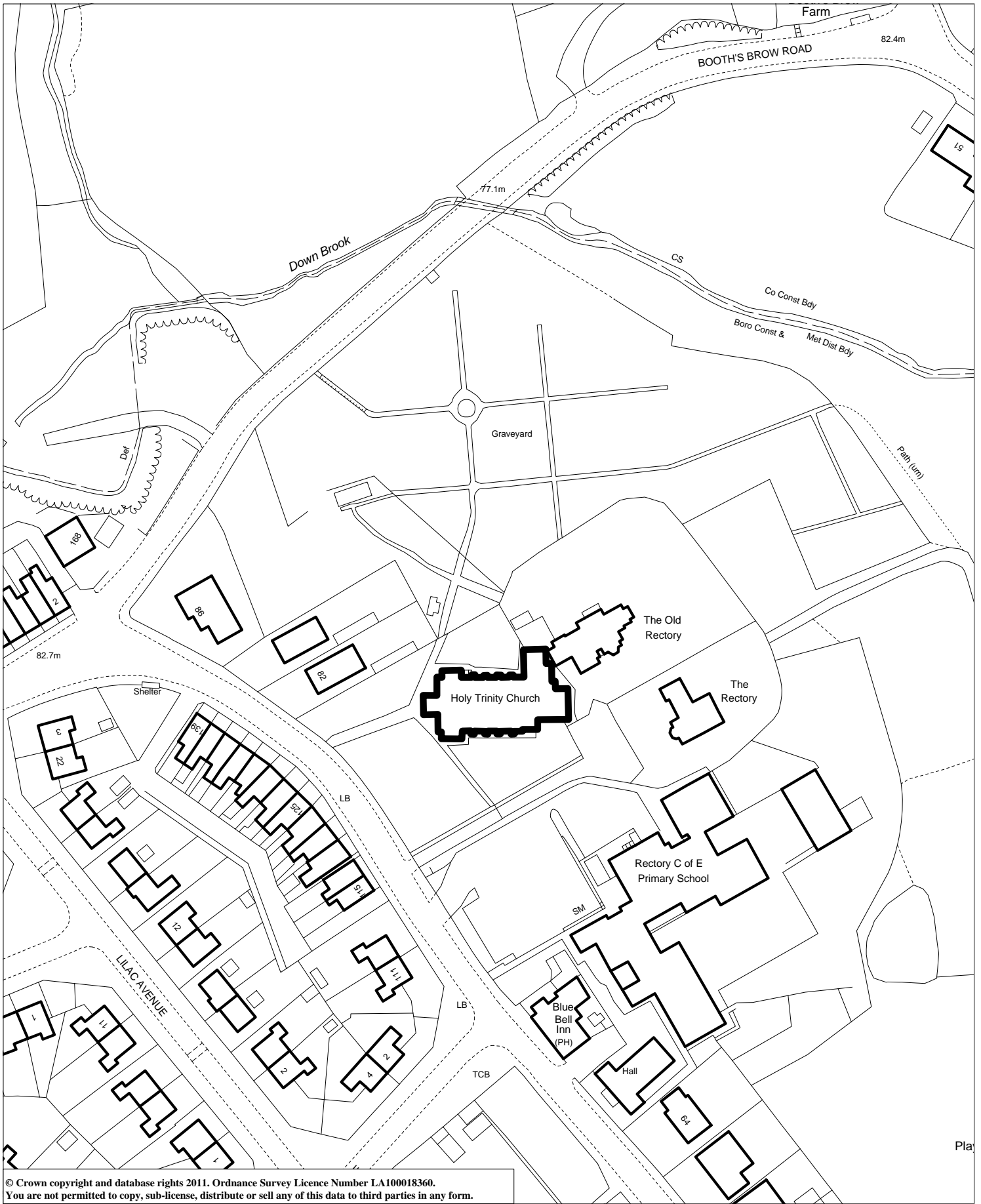
1199341	HOLY TRINITY CHURCH	07/12/1966	Two	355,770.00	400,462.00
---------	---------------------	------------	-----	------------	------------

LOCATION
RECTORY ROAD
ASHTON IN MAKERFIELD

WARD Billinge and Seneley Green
PARISH SENE
Library Ref. LB/BIL/17
EH Legacy uid. 216391

DESCRIPTION

Church. 1837-8, J. Palmer; chancel of 1914 and top stage of tower of 1938. Stone with slate roof. Gothic Revival. 5- bay nave has west transepts and west tower; chancel has vestry to north. Nave has clasping buttresses and paired lancets between gabled buttresses. Transepts have paired lancets, clasping buttresses and shallow coped gables. West front has lancets flanking tower; pointed west entrance of one order flanked by clasping buttresses, clock face in square panel and octagonal upper stage with louvered bell openings and plain parapet. Chancel has flat buttresses flanking east window of stepped triple lancets. Interior: has west gallery with stair in north transpet, that to south now baptistry. Roof has arch brace trusses with decorative panelling. Chancel has waggon roof and choir stalls with good carving.



© Crown copyright and database rights 2011. Ordnance Survey Licence Number LA100018360.
 You are not permitted to copy, sub-license, distribute or sell any of this data to third parties in any form.



URBAN REGENERATION AND HOUSING DEPARTMENT

EH List Entry No: 1199341
Building Name: Holy Trinity Church
Ward: Billinge & Seneley Green Ward

DEVELOPMENT PLANS

Date: 10 October 2011
Scale: 1/1250
Grid Ref: 355767, 400463
Area: 496.42 sq.mts

EH List Entry No.	BUILDING NAME	FIRST REGISTERED	GRADE	EASTING	NORTHINGS
-------------------	---------------	------------------	-------	---------	-----------

1343294	THE OLD RECTORY	10/09/1982	Two	355,793.20	400,478.80
---------	-----------------	------------	-----	------------	------------

LOCATION

78 RECTORY ROAD
ASHTON IN MAKERFIELD WN4 0QF

WARD

Billinge and Seneley Green

PARISH

SENE

Library Ref.

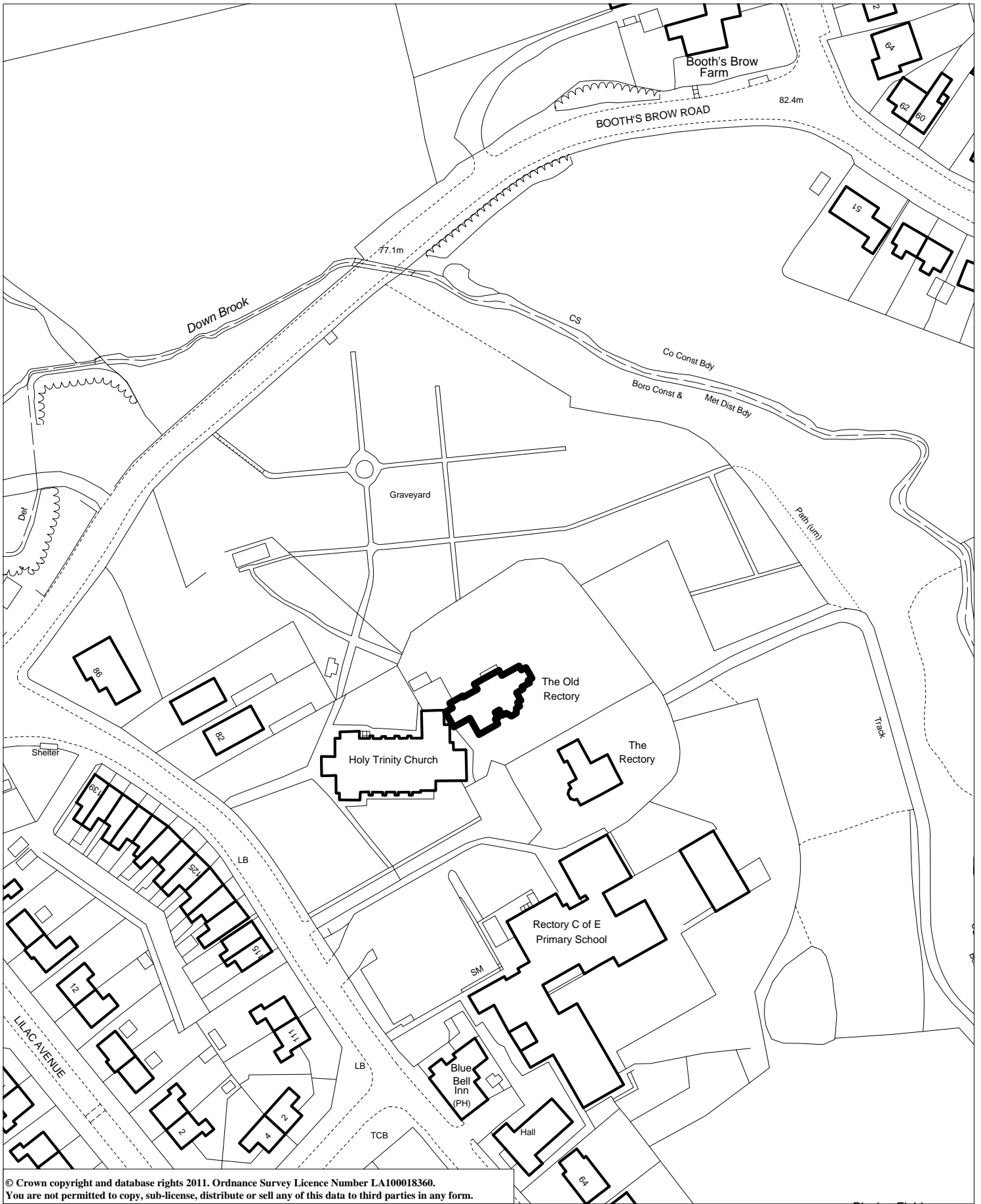
LB/BIL/18

EH Legacy uid.

216392

DESCRIPTION

Former rectory. 1840, with later addition to south. Stone with slate roof. 2 storeys, 5 bays. Irregular plan. 2nd bay projects under gable with parapet; flanking clustered stacks. 3rd bay projects under gable. 4th bay has half-dormer with wide sill on fan mouldings. Windows are straight-headed, some with mullions. 2nd bay porch has entrances up steps to returns; 4-centred arch to front has remains of timber balustrade. Left return has rectangular bay window with wide sill over battered bay. Rear façade-projecting centre with external stack to right return adjoining stack at right angles. Recessed entrance.



© Crown copyright and database rights 2011. Ordnance Survey Licence Number LA100018360.
 You are not permitted to copy, sub-license, distribute or sell any of this data to third parties in any form.



URBAN REGENERATION AND HOUSING DEPARTMENT

EH List Entry No: 1343294
Building Name: The Old Rectory
Ward: Billinge & Seneley Green Ward

DEVELOPMENT PLANS

Date: 10 October 2011
Scale: 1/1250
Grid Ref: 355792, 400479
Area: 184.37 sq.mts

EH List Entry No.	BUILDING NAME	FIRST REGISTERED	GRADE	EASTING	NORTHINGS
-------------------	---------------	------------------	-------	---------	-----------

1199347	GARSWOOD BRANCH LIBRARY	07/12/1966	Two	355,433.10	399,283.80
---------	-------------------------	------------	-----	------------	------------

LOCATION
SCHOOL LANE
ASHTON IN MAKERFIELD WN4 0TT

WARD Billinge and Seneley Green
PARISH
Library Ref. LB/BIL/19
EH Legacy uid. 216393

DESCRIPTION

xGrammar School, now part of Garswood R.C. Infants School and used as Public Library. Founded 1588. Stone with slate roof. 2 storeys, 3 bays. Weathered base. Ground floor cross windows with double- chamfered mullions and transoms. 1st floor 2-light mullioned windows. South facade has C20 low 3-bay projection, 2 bays with gables. C20 entrance to east gable end has cross window above, and plaque: "THE/GERARD/INFANTS SCHOOL/1902". West gable end has 2 brick buttresses and stone stack. Interior has 1st floor removed and inserted ceiling.



© Crown copyright and database rights 2011. Ordnance Survey Licence Number LA100018360.
 You are not permitted to copy, sub-license, distribute or sell any of this data to third parties in any form.



URBAN REGENERATION AND HOUSING DEPARTMENT

EH List Entry No: 1199347
Building Name: Garswood Branch Library
Ward: Billinge & Seneley Green Ward

DEVELOPMENT PLANS

Date: 10 October 2011
Scale: 1/1250
Grid Ref: 355433, 399282
Area: 93.62 sq.mts

Blackbrook

EH List Entry No.	BUILDING NAME	FIRST REGISTERED	GRADE	EASTING NORTHINGS	
------------------------------	----------------------	-----------------------------	--------------	--------------------------	--

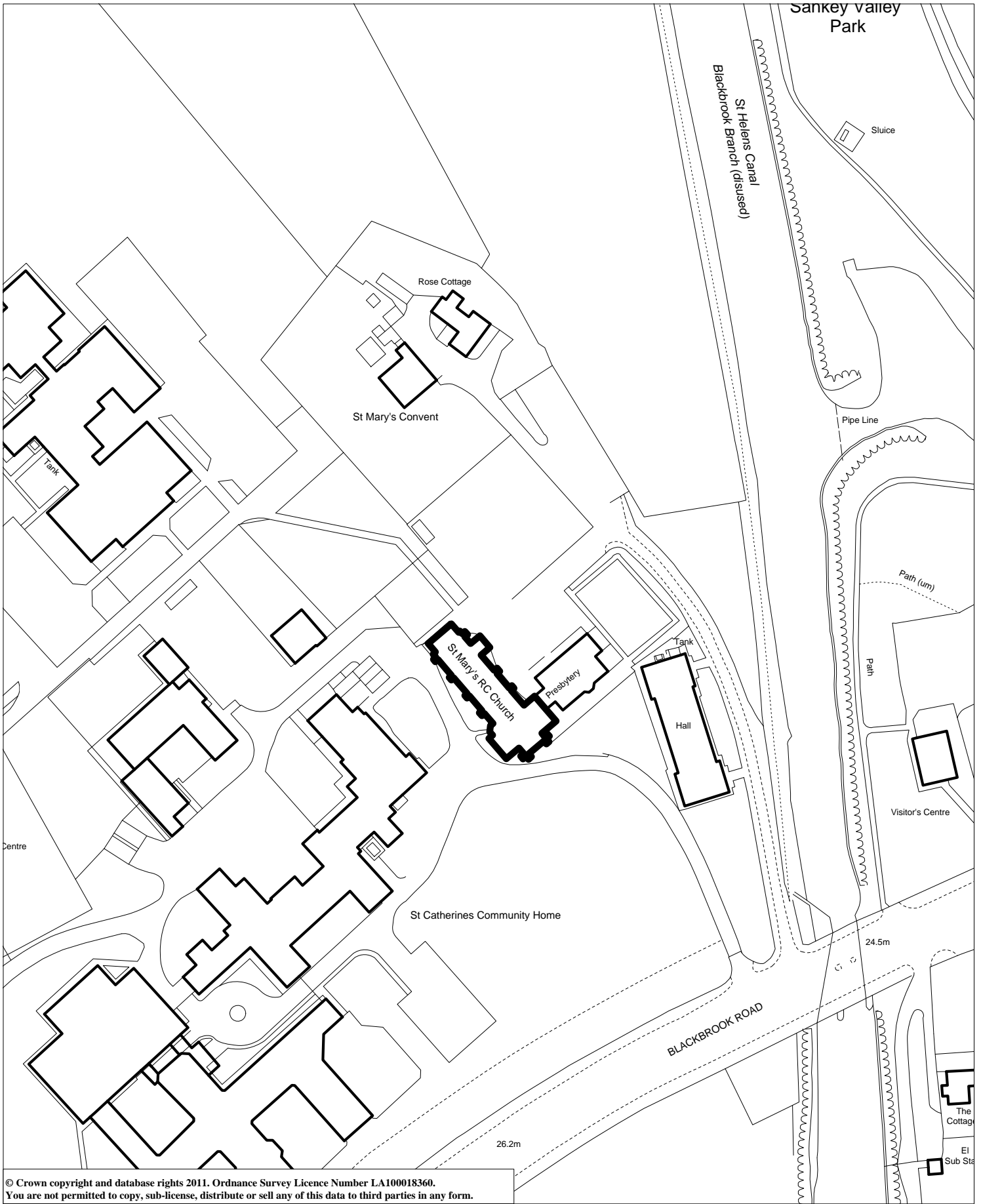
1199104	CHURCH OF ST MARY IMMACULATE	23/08/1985	Two	353,372.60	396,623.30
----------------	-------------------------------------	------------	-----	------------	------------

LOCATION
BLACKBROOK ROAD
BLACKBROOK WA11 9RJ

WARD Blackbrook
PARISH
Library Ref. LB/BLACK/01
EH Legacy uid. 216357

DESCRIPTION

Catholic Church. 1844-5. By Weightman and Hadfield. Stone with slate roof. 4-bay nave with later narthex, chancel, north vestry and south Orrell chapel (Ritual west is actual north). Nave has 3-light windows with Geometrical tracery between weathered buttresses. North side has small gabled projection at west end with 2-light window. Narthex has straight-headed windows of 2 pointed lights, and Tudor- arched north entrance. Bell cote at east gable end of nave. Chancel and chapel have moulded plinth. Chancel has angle buttresses and 5-light east window with Curvilinear tracery; niche above has nodding-ogee canopy and statue of Virgin and Child. Chapel has 3-light window. Vestry has 2 gabled bays. Interior not inspected.



© Crown copyright and database rights 2011. Ordnance Survey Licence Number LA100018360.
 You are not permitted to copy, sub-license, distribute or sell any of this data to third parties in any form.

URBAN REGENERATION AND HOUSING DEPARTMENT

DEVELOPMENT PLANS



EH List Entry No: 1199104
Building Name: Church Of St Mary Immaculate
Ward: Blackbrook Ward

Date: 10 October 2011
Scale: 1/1250
Grid Ref: 353373, 396621
Area: 401.95 sq.mts

EH List Entry No.	BUILDING NAME	FIRST REGISTERED	GRADE	EASTING	NORTHINGS
-------------------	---------------	------------------	-------	---------	-----------

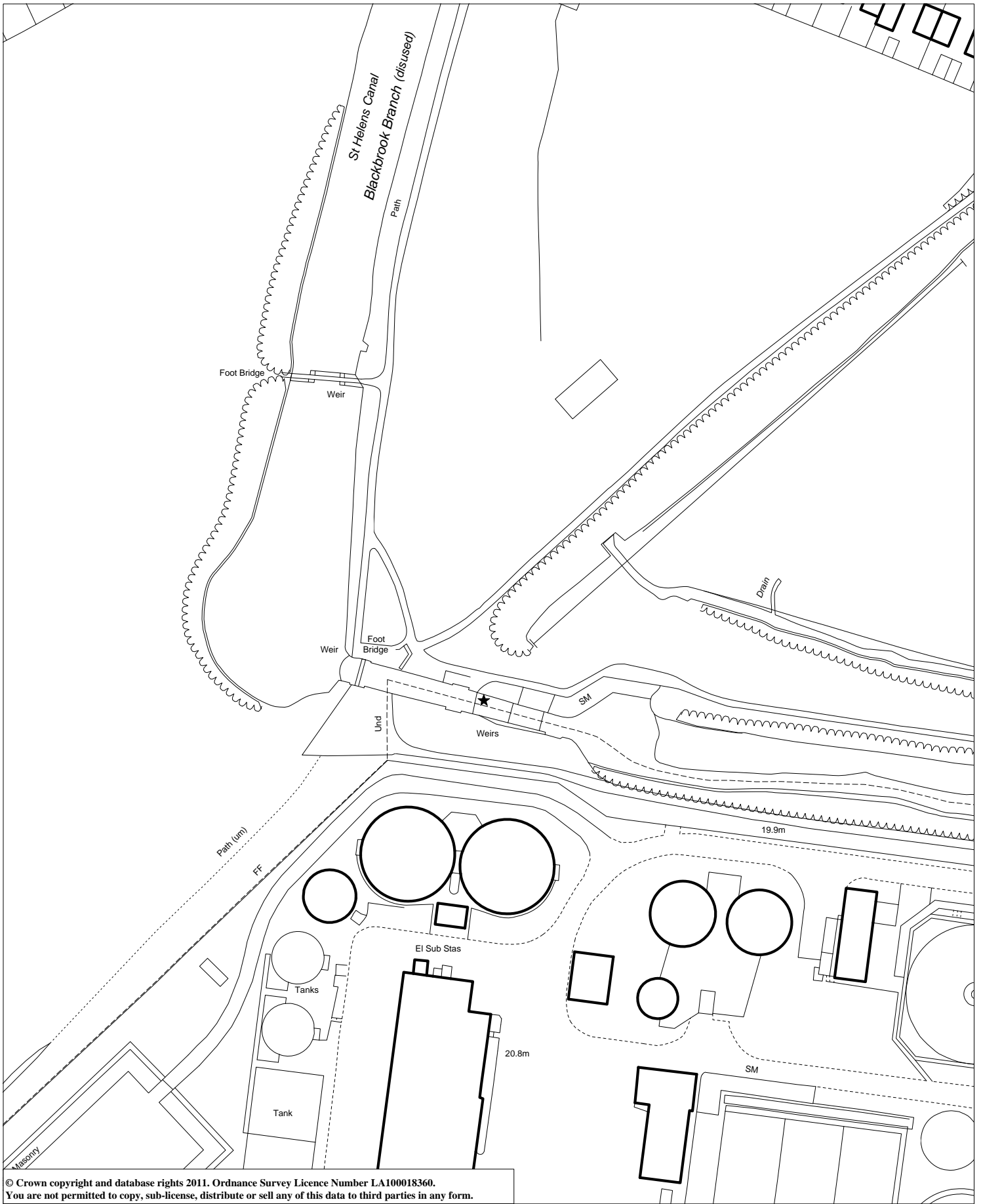
1343270	OLD DOUBLE LOCK	23/08/1985	Two	353,589.90	396,094.50
---------	-----------------	------------	-----	------------	------------

LOCATION
BLACKBROOK ROAD
BLACKBROOK

WARD Blackbrook
PARISH
Library Ref. LB/BLACK/02
EH Legacy uid. 216358

DESCRIPTION

Two-rise staircase lock at head of branch to east of main canal. 1758. Stone. Barrel-shaped plan. Gates removed and lock preserved as cascade. Part of north side reduced in height. This is the oldest British example of a staircase lock.



© Crown copyright and database rights 2011. Ordnance Survey Licence Number LA100018360.
You are not permitted to copy, sub-license, distribute or sell any of this data to third parties in any form.



URBAN REGENERATION AND HOUSING DEPARTMENT

EH List Entry No: 1343270
Building Name: Old Double Lock
Ward: Blackbrook Ward

DEVELOPMENT PLANS

Date: 10 October 2011
Scale: 1/1250
Grid Ref: 353584, 396098
Area: 0 sq.mts

Bold

EH List Entry No.	BUILDING NAME	FIRST REGISTERED	GRADE	EASTING NORTHINGS	
1075915	No name for this Entry 2 LIONEL STREET	23/08/1985	Two	353,605.40	393,188.00

LOCATION
LIONEL STREET
BOLD WA9 4JN

WARD Bold
PARISH
Library Ref. LB/BOLD/01
EH Legacy uid. 216372

DESCRIPTION

Public house, now house. c.1830. Brick with stone dressings, concrete tile roof. 2 storeys, 3 bays, central bay breaks forward. Stone base, 1st floor sill band, wide eaves and verges; central bay has gablet. Windows have wedge lintels and are sashed with glazing bars; central 1st floor window has pointed arched head. Central pointed arched entrance has inset Tuscan doorcase with fluted columns and blind fanlight. Returns have high pointed windows. Probably built in connection with the St.Helens Junction station to north.



© Crown copyright and database rights 2011. Ordnance Survey Licence Number LA100018360.
 You are not permitted to copy, sub-license, distribute or sell any of this data to third parties in any form.



URBAN REGENERATION AND HOUSING DEPARTMENT

EH List Entry No: 1075915

Building Name: 2 Lionel Street

Ward: Bold Ward

DEVELOPMENT PLANS

Date: 10 October 2011

Scale: 1/1250

Grid Ref: 353604, 393185

Area: 157.28 sq.mts

EH List Entry No.	BUILDING NAME	FIRST REGISTERED	GRADE	EASTING	NORTHINGS
-------------------	---------------	------------------	-------	---------	-----------

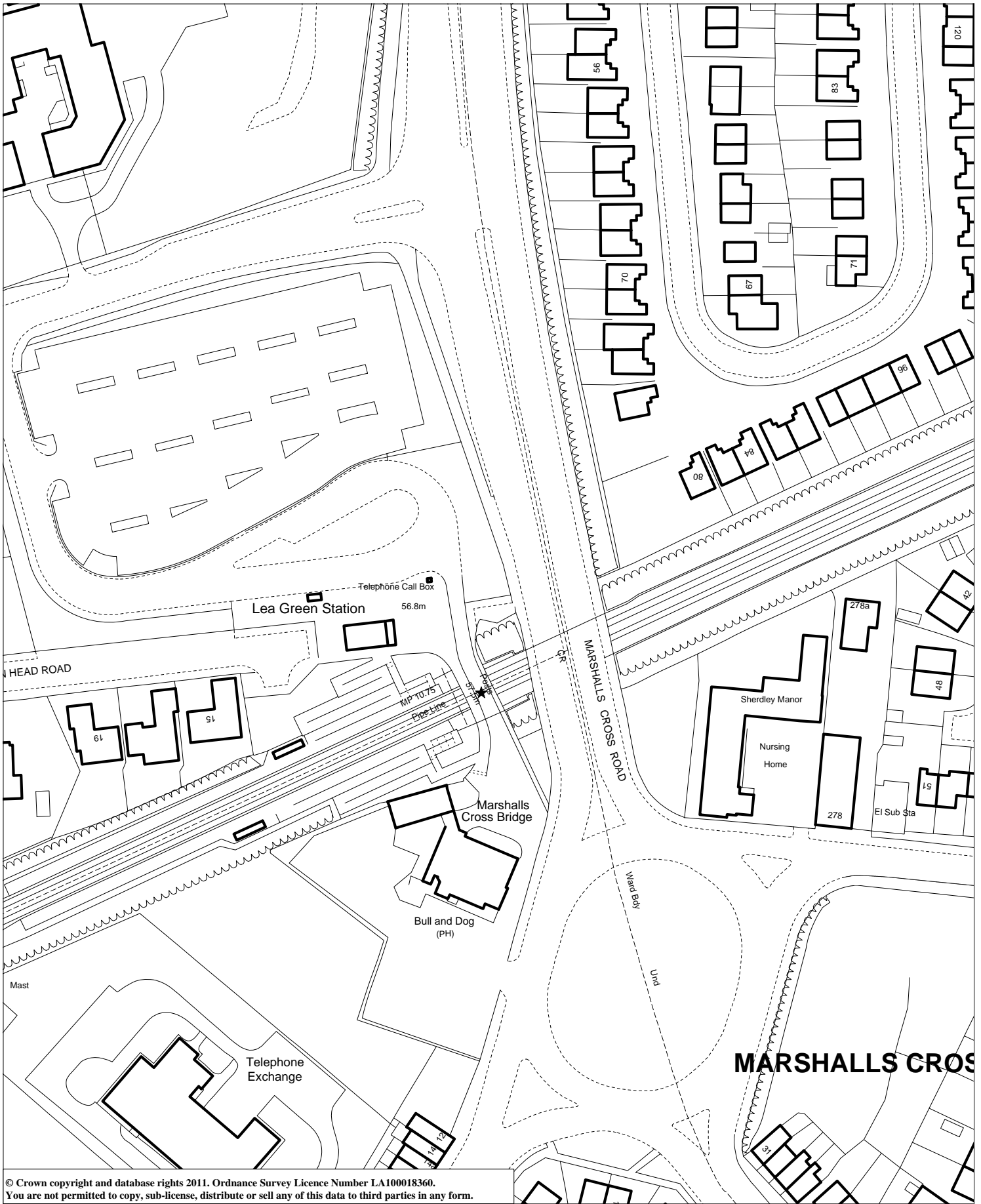
1075916	BRIDGE OVER RAILWAY	14/04/1976	Two	351,941.20	392,460.70
---------	---------------------	------------	-----	------------	------------

LOCATION
MARSHALLS CROSS ROAD
ST HELENS

WARD Bold
PARISH
Library Ref. LB/BOLD/02
EH Legacy uid. 216374

DESCRIPTION

Bridge. c.1830. Stephenson, for Liverpool and Manchester Railway. Rusticated stone with later iron top parapet. Round arch with radiating voussoirs. Flanking pilaster strips and retaining walls. Parapet on raised band. The number 77 painted on east side.



© Crown copyright and database rights 2011. Ordnance Survey Licence Number LA100018360.
 You are not permitted to copy, sub-license, distribute or sell any of this data to third parties in any form.



URBAN REGENERATION AND HOUSING DEPARTMENT

EH List Entry No: 1075916
Building Name: Bridge Over Railway
Ward: Bold Ward

DEVELOPMENT PLANS

Date: 10 October 2011
Scale: 1/1250
Grid Ref: 351940, 392466
Area: 0 sq.mts

St. Helen's

EH List Entry No.	BUILDING NAME	FIRST REGISTERED	GRADE	EASTING	NORTHINGS
-------------------	---------------	------------------	-------	---------	-----------

1253233	GATE PIERS AT BOLD OLD HALL	28/05/1958	Two	354,157.90	390,361.40
---------	-----------------------------	------------	-----	------------	------------

LOCATION

WARRINGTON ROAD
BOLD HEATH WA8 3XJ

WARD

Bold

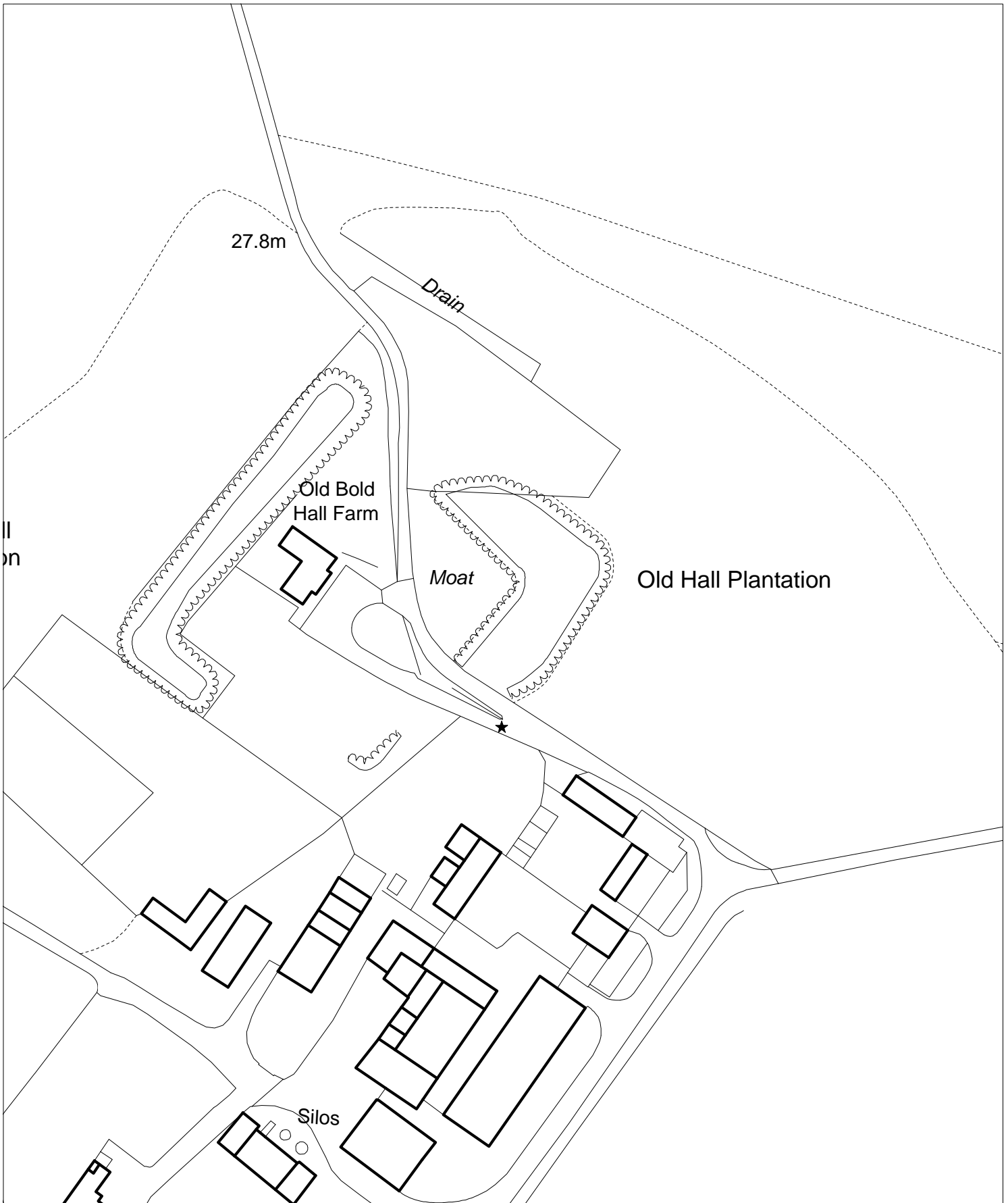
PARISH

Library Ref. LB/BOLD/03

EH Legacy uid. 436381

DESCRIPTION

Designed by Leoni, the Italian architect, and built early C18. The capital of one pier is a restoration. Heavy, massive style, stone. The house was Palladian, now rebuilt in modern times, re-using a 1616 datestone.



© Crown copyright and database rights 2011. Ordnance Survey Licence Number LA100018360.
 You are not permitted to copy, sub-license, distribute or sell any of this data to third parties in any form.



URBAN REGENERATION AND HOUSING DEPARTMENT

EH List Entry No: 1253233
Building Name: Gate Piers At Bold Old Hall
Ward: Bold Ward

DEVELOPMENT PLANS

Date: 10 October 2011
Scale: 1/1250
Grid Ref: 354205, 390324
Area: 0 sq.mts

EH List Entry No.	BUILDING NAME	FIRST REGISTERED	GRADE	EASTING	NORTHINGS
-------------------	---------------	------------------	-------	---------	-----------

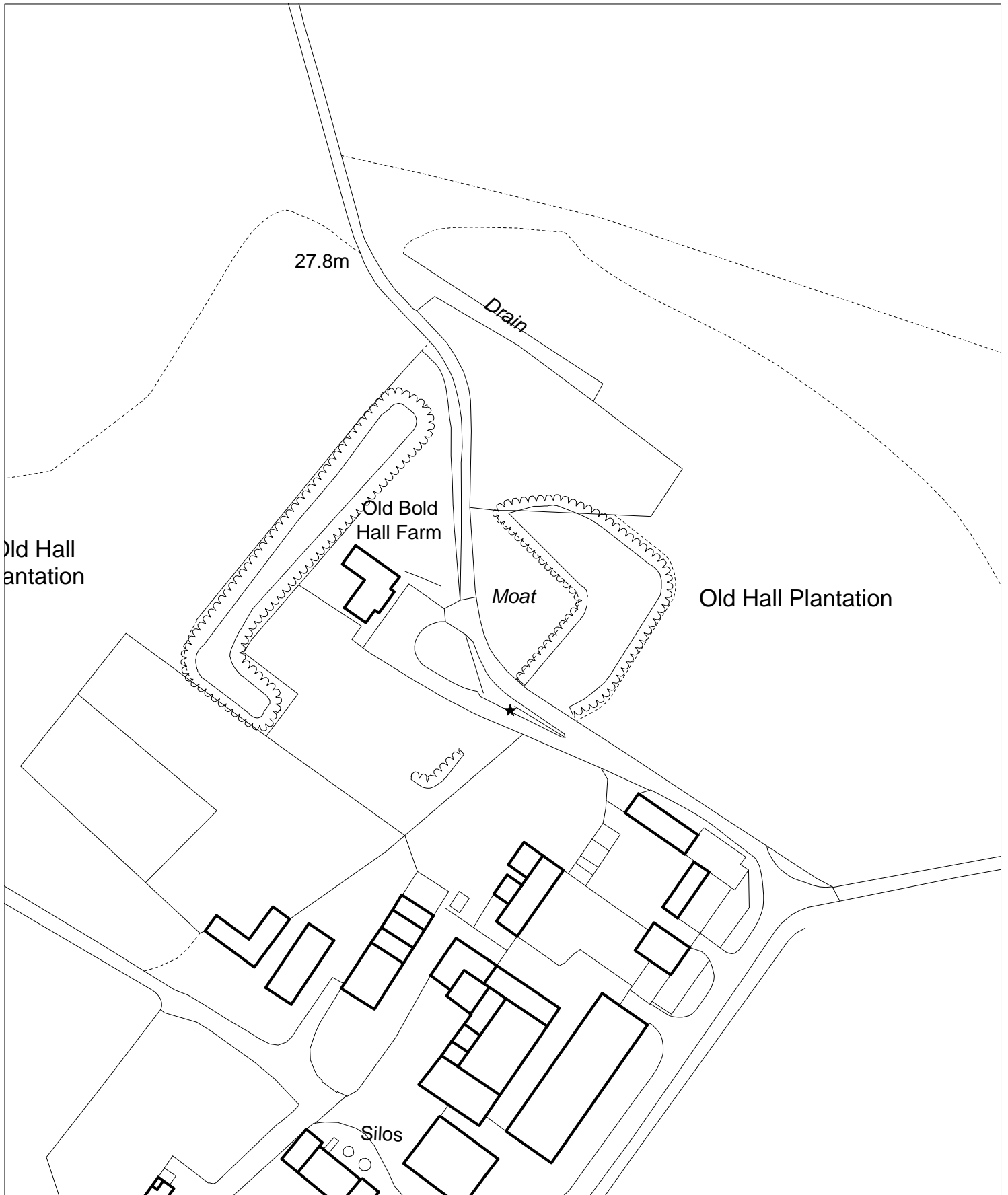
1253234	BRIDGE AT BOLD OLD HALL	28/05/1958	Two	354,192.50	390,358.50
---------	-------------------------	------------	-----	------------	------------

LOCATION
WARRINGTON ROAD
BOLD HEATH

WARD Bold
PARISH BOLD
Library Ref. LB/BOLD/04
EH Legacy uid. 436382

DESCRIPTION

Designed by Leoni, the Italian architect and built early C18. Simple single arched bridge over moat.



© Crown copyright and database rights 2011. Ordnance Survey Licence Number LA100018360.
 You are not permitted to copy, sub-license, distribute or sell any of this data to third parties in any form.



URBAN REGENERATION AND HOUSING DEPARTMENT

EH List Entry No: 1253234
Building Name: Bridge At Bold Old Hall
Ward: Bold Ward

DEVELOPMENT PLANS

Date: 10 October 2011
Scale: 1/1250
Grid Ref: 354190, 390329
Area: 0 sq.mts

EH List Entry No.	BUILDING NAME	FIRST REGISTERED	GRADE	EASTING	NORTHINGS
1031889	FARM OUTBUILDING, FORMERLY STABLES, AT FORMER BOLD HALL ESTATE	02/09/2002	Two	354,371.60	391,493.50
	LOCATION HALL LANE BOLD	WARD PARISH Library Ref. EH Legacy uid.	Bold BOLD LB/BOLD/05 489783		

DESCRIPTION

Farm outbuilding, formerly stables at Bold Hall (now demolished). Early-mid C18, with late C19 and C20 alterations. Attributed to Giacomo Leoni, architect, and built as part of the estate of Bold Hall, built for John Bold, the MP for Wigan in 1730. Ashlar sandstone and red brick with ashlar detailing and dressings, coped gables and a slated roof.

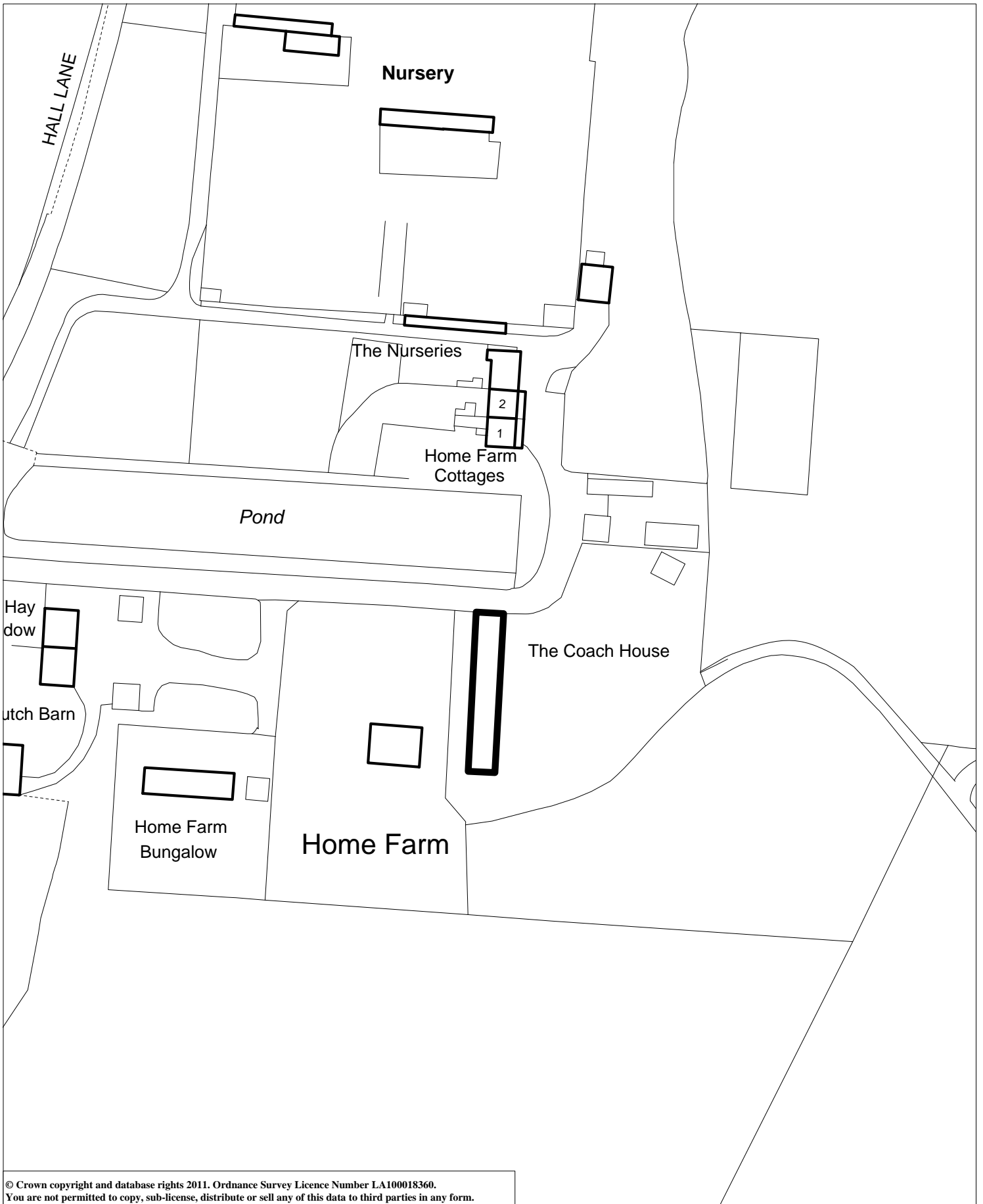
PLAN: Linear arrangement, and possibly formerly part of a larger complex, of which the associated Home Farmhouse (q.v.) was a planned component.

EXTERIOR: Symmetrically single storey east elevation of 8 bays rising from an ashlar plinth. The elevation is faced in massive ashlar masonry with channelled rustication. Pedimented central entrance of 3 bays, with Doric pilasters flanking the entrance doorway and glazing bar sash windows either side. Shallow ashlar parapet and the stub of a single ridge chimney, together with C20 ventilators.

North and south ends in red brick with ashlar pedimented gables and quoins. Central window openings within quoined surrounds, that to the north gable blocked, that to the south adapted below channelled head to form wide double doorway with C20 girder as lintel.

West elevation with brick facings and ashlar dressings. Off-centre right is a slightly advanced carriage entrance with quoined corners and shallow arched head. Either side of the entrance are 2 stable doorways with overlights and associated window openings, all with quoined surrounds and channelled lintels with integral keystones.

To the extreme left is an inserted or altered opening, now with top-hung boarded doors. Above 3 of the doorheads are circular overloft or taking-in openings with ashlar surrounds.



© Crown copyright and database rights 2011. Ordnance Survey Licence Number LA100018360.
 You are not permitted to copy, sub-license, distribute or sell any of this data to third parties in any form.



URBAN REGENERATION AND HOUSING DEPARTMENT

DEVELOPMENT PLANS

EH List Entry No: 1031889
Building Name: Farm Outbuilding, Formerly Stables, At Former Bold Hall Estate
Ward: Bold Ward

Date: 10 October 2011
Scale: 1/1250
Grid Ref: 354375, 391495
Area: 272.2 sq.mts

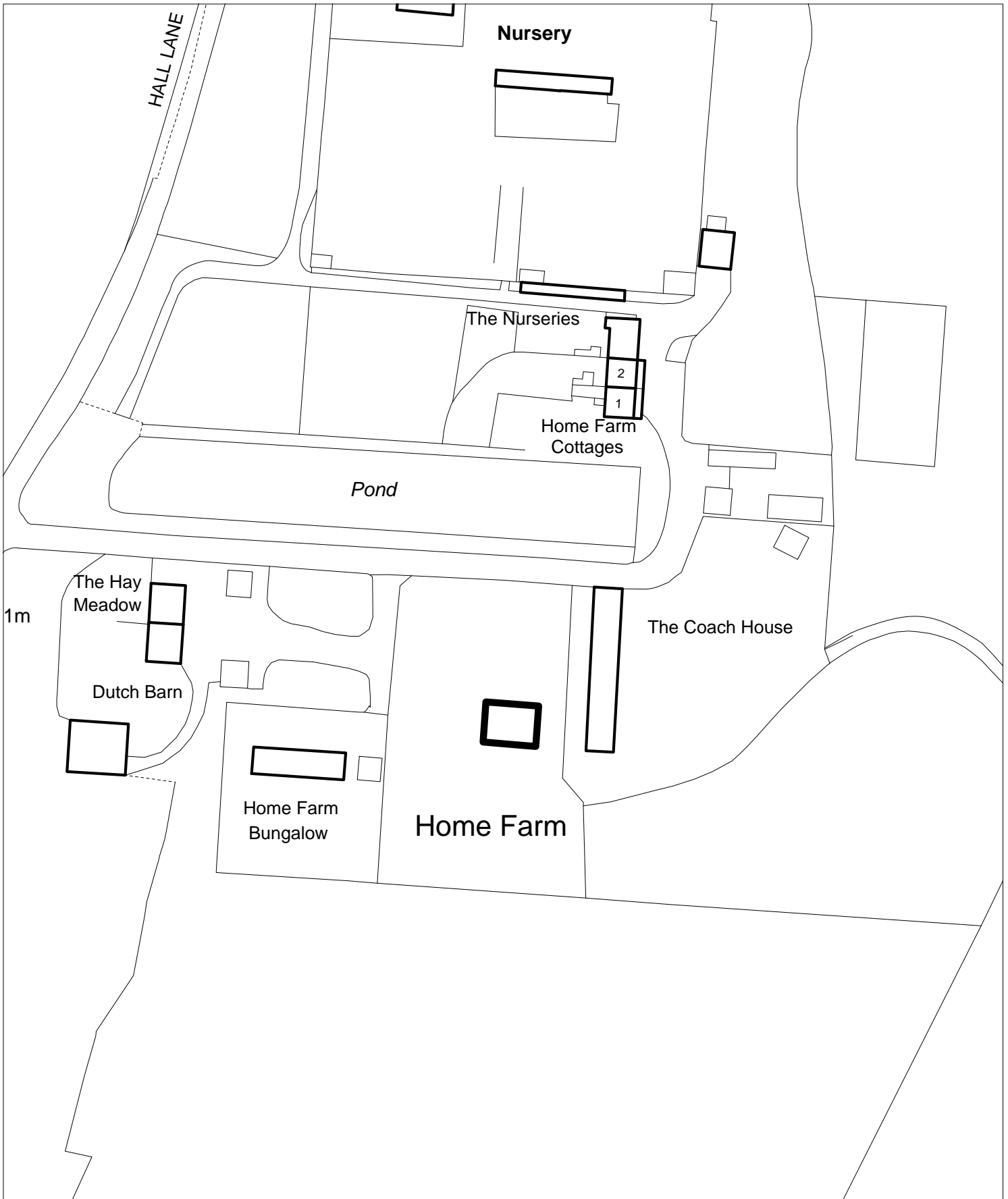
EH List Entry No.	BUILDING NAME	FIRST REGISTERED	GRADE	EASTING	NORTHINGS
1031890	FARMHOUSE AT FORMER BOLD HALL ESTATE	02/09/2002	Two	354,349.20	391,480.60
	LOCATION HALL LANE BOLD WA9 4SJ	WARD PARISH Library Ref. EH Legacy uid.	Bold BOLD LB/BOLD/06 489784		

DESCRIPTION

Farmhouse, formerly associated with stable range to former Bold Hall (now demolished). Early-mid C18 with late C19 alterations and additions. Attributed to Giacomo Leoni, and built as part of the Bold Hall Estate of Peter Bold, MP for Wigan. Red brick with painted ashlar sandstone dressings, hipped roof and ashlar stacks to front and rear roof slopes.

PLAN: Rectangular plan, enlarged by single storey C19 extensions, and probably part of planned complex with adjacent former stable range (q.v.) was a principle component.

EXTERIOR: North elevation (to former stable courtyard). Symmetrical 3-bay front of 2 storeys, rising from an ashlar plinth. Paired doorways to centre with narrow light between, and tall flanking windows. Upper floor with 3 windows set on narrow or narrow sill band. Window and door openings with quoined surrounds and channelled heads with integral keystones. C20 joinery throughout. Oversailing eaves cornice, and tall ashlar chimneys rising from the front roof slope to either side of position of central upper flow window. South elevation (facing towards site of former hall) similarly detailed, but advanced centre bay below pediment, and with C19 single-storey addition to right-hand side. East elevation with single ground floor window, west elevation with C20 porch to right, blocked door to left and single upper-floor window lighting staircase.



© Crown copyright and database rights 2011. Ordnance Survey Licence Number LA100018360.
 You are not permitted to copy, sub-license, distribute or sell any of this data to third parties in any form.



URBAN REGENERATION AND HOUSING DEPARTMENT

EH List Entry No: 1031890

Building Name: Farmhouse At Former Bold Hall Estate

Ward: Bold Ward

DEVELOPMENT PLANS

Date: 10 October 2011

Scale: 1/1250

Grid Ref: 354349, 391485

Area: 127.47 sq.mts

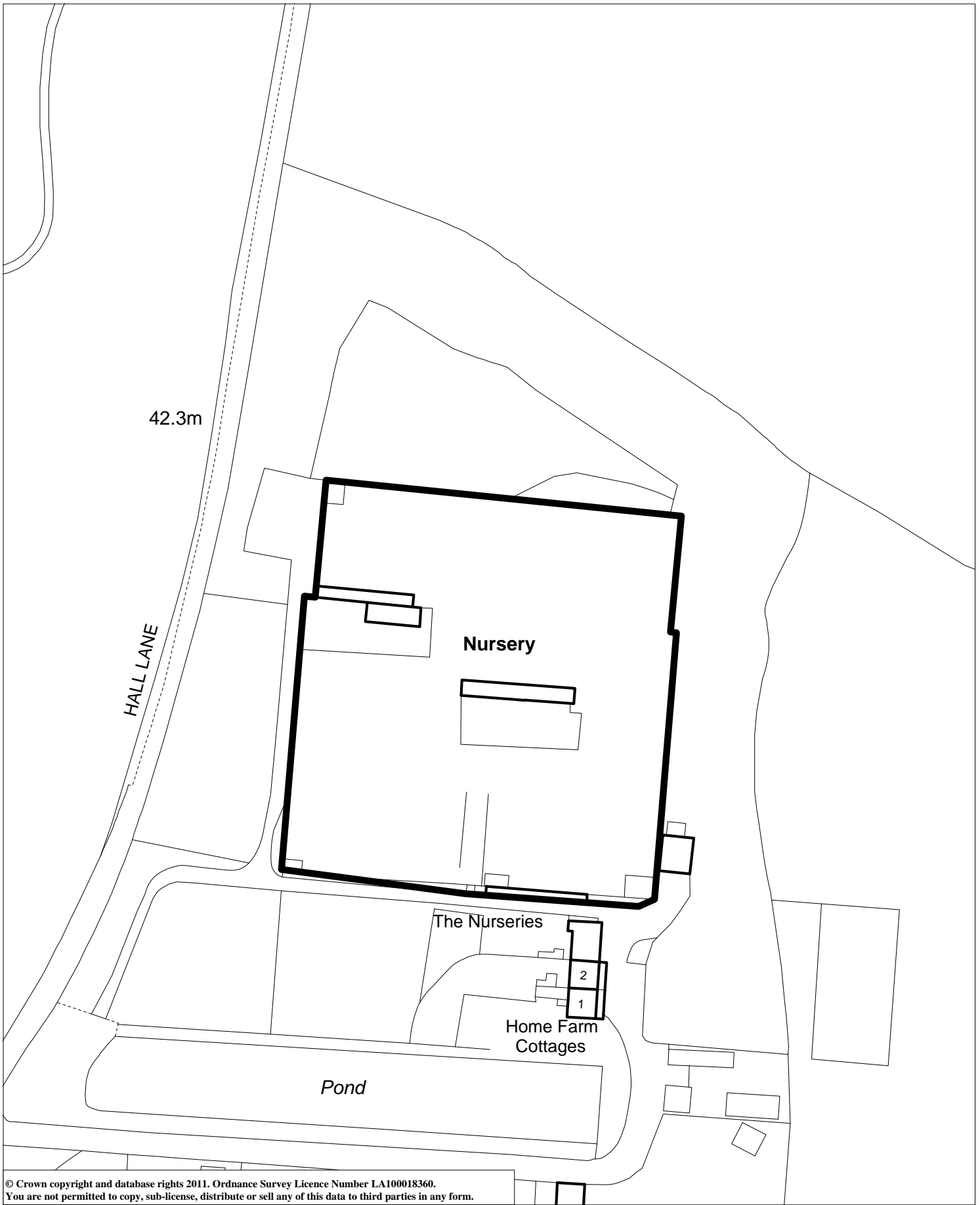
EH List Entry No.	BUILDING NAME	FIRST REGISTERED	GRADE	EASTING	NORTHINGS
1391236	WALLED GARDEN ADJOINING SITE OF FORMER BOLD HALL	26/01/2005	Two	354,348.20	391,633.40
	LOCATION HALL LANE BOLD	WARD	Bold		
		PARISH			
		Library Ref.	LB/BOLD/07		
		EH Legacy uid.	491589		

DESCRIPTION

Rectangular brick walling, enclosing former kitchen garden to Bold Hall (demolished). The walling was completed c.1844, and altered in the late C19. Further alterations took place in the C20, with various structures erected against the wall at different times. The wall is built of red brick, laid to English Garden Wall bond, with ashlar sandstone used for flat copings to the wall head, for the v-jointed surround to the entrance gateway and for the plain lintels to other doorways.

PLAN: The walls form a rectangular enclosure, the longest dimension being north-south. The width of the upper third of the garden is slightly narrower, and its walling significantly taller than that of the remainder.

EXTERIOR: Tall brick walling with wide flat stone copings to the wall head. The south wall incorporates a centrally-placed principal entrance with a shallow depressed archway defined by v-jointed rusticated quoining and voussoirs. The arch keystone is inscribed with the date 1844. A smaller single doorway is thought to have been inserted at the east end of the south wall. The long east and west side walls have a single doorway approximately one-third of the length of the garden enclosure from the south end. These are plain openings with plank doors beneath plain sandstone lintels. At the point where the garden narrows in width the walls have dog-legged insets, with ramped copings up to the taller level of the walling to the northern third of the garden. At this point on the west wall there is a single doorway and a length of walling extending eastwards to almost the mid-point of the garden. This appears to have formed part of a glasshouse or similar garden structure, now replaced. The enclosure walling is substantially complete, and incorporates a small number of triangular-sectioned buttresses at various points.



© Crown copyright and database rights 2011. Ordnance Survey Licence Number LA100018360.
 You are not permitted to copy, sub-license, distribute or sell any of this data to third parties in any form.



URBAN REGENERATION AND HOUSING DEPARTMENT

EH List Entry No: 1391236
Building Name: Walled Garden Adjoining Site Of Former Bold Hall
Ward: Bold Ward

DEVELOPMENT PLANS

Date: 10 October 2011
Scale: 1/1250
Grid Ref: 354354, 391639
Area: 9197.78 sq.mts

EH List Entry No.	BUILDING NAME	FIRST REGISTERED	GRADE	EASTING	NORTHINGS
-------------------	---------------	------------------	-------	---------	-----------

1393700	BOURNE'S TUNNEL AT SJ5033491804	05/03/2010	Two	350,347.43	391,815.35
---------	---------------------------------	------------	-----	------------	------------

LOCATION
ST HELENS LINKWAY
RAINHILL

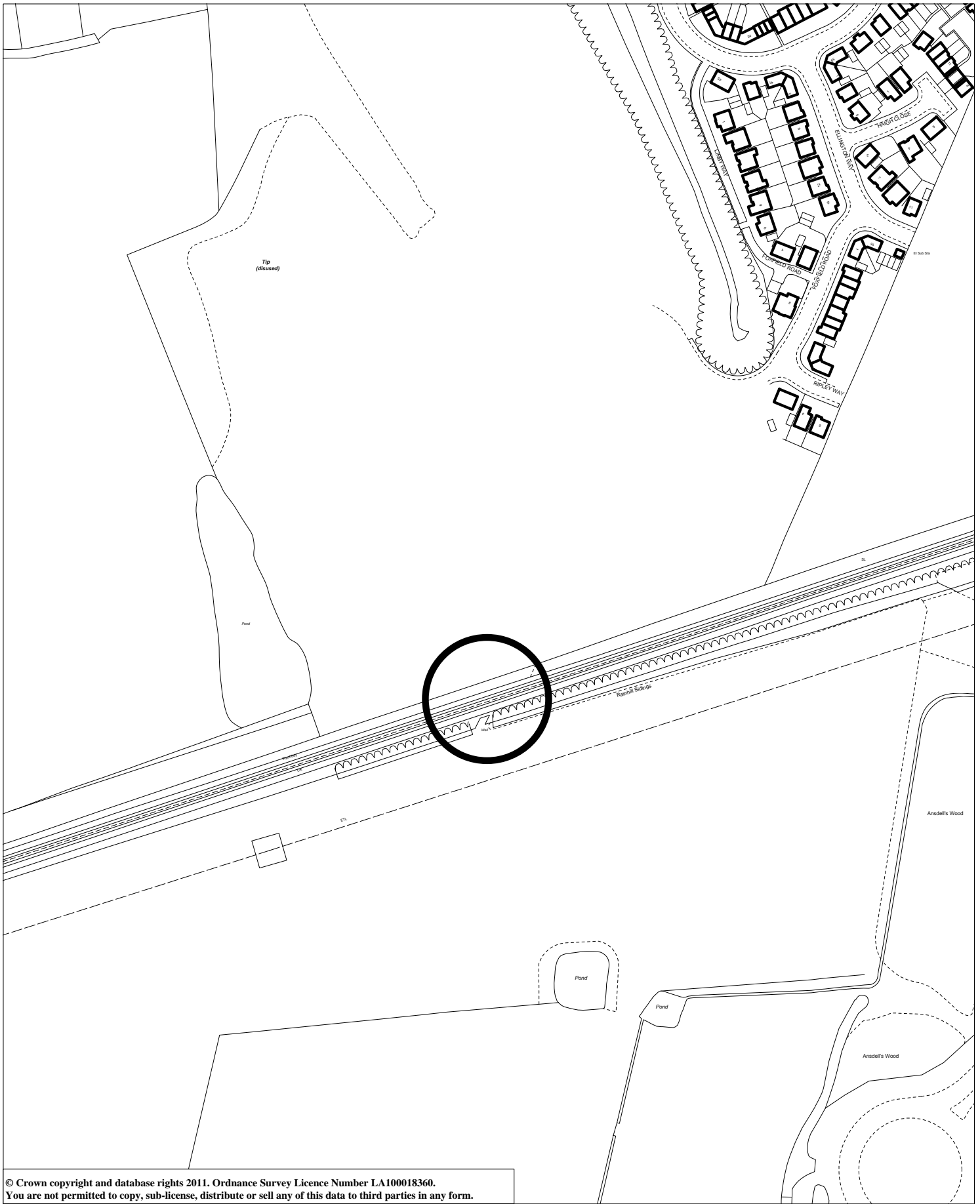
WARD Bold
PARISH
Library Ref. LB/BOLD/08
EH Legacy uid. 507533

DESCRIPTION

Tunnel built to carry colliery tramway underneath the Liverpool & Manchester Railway Line, late 1820s, possibly by Thomas L. Gooch with Jesse Hartley, 104 ft long, coursed red sandstone, skew design.

LOCATION: Approximately 1km east of Rainhill station.

EXTERIOR: South portal with single span segmental arch with vermiculated rusticated voussoirs set at a skew angle, retaining wall above with slightly projecting flat ashlar copings. Right side of portal arch is obscured by a short side abutment wing, longer left abutment wing with flat ashlar copings; both wings with plain short terminal piers. North portal is buried and is not visible.



© Crown copyright and database rights 2011. Ordnance Survey Licence Number LA100018360.
 You are not permitted to copy, sub-license, distribute or sell any of this data to third parties in any form.



URBAN REGENERATION AND HOUSING DEPARTMENT

EH List Entry No: 1393700
Building Name: Bourne's Tunnel
Ward: Bold Ward

DEVELOPMENT PLANS

Date: 10 October 2011
Scale: 1/2500
Grid Ref: 350338, 391814
Area: 3021.54 sq.mts

Earlestown

EH List Entry No.	BUILDING NAME	FIRST REGISTERED	GRADE	EASTING NORTHINGS	
-------------------	---------------	------------------	-------	-------------------	--

1075926	BRADLEY LOCK	23/08/1985	Two	357,341.60	394,436.40
---------	--------------	------------	-----	------------	------------

LOCATION
BRADLEGH ROAD
NEWTON LE WILLOWS

WARD Earlestown
PARISH
Library Ref. LB/EARL/01
EH Legacy uid. 216313

DESCRIPTION

Lock on Sankey Canal. c.1756. Stone. The retaining walls remain intact. Lock gates remain at west end only. Some fairleads on sides of lock. The canal has been filled in to the west of the lock. This is the best preserved lock on the Sankey Canal.



© Crown copyright and database rights 2011. Ordnance Survey Licence Number LA100018360.
 You are not permitted to copy, sub-license, distribute or sell any of this data to third parties in any form.



URBAN REGENERATION AND HOUSING DEPARTMENT

EH List Entry No: 1075926
Building Name: Bradlegh Lock
Ward: Earlestown Ward

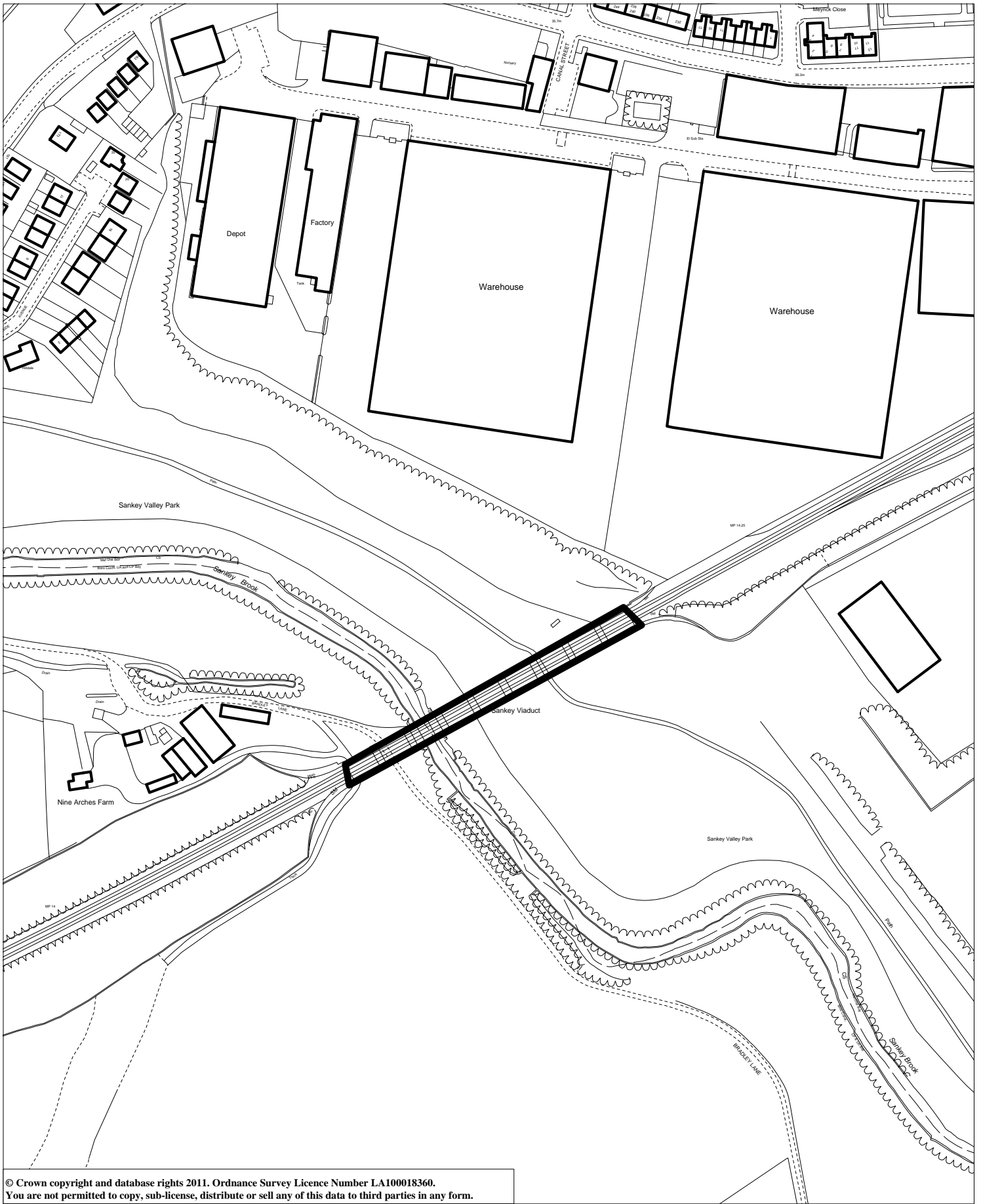
DEVELOPMENT PLANS

Date: 10 October 2011
Scale: 1/1250
Grid Ref: 357339, 394433
Area: 0 sq.mts

EH List Entry No.	BUILDING NAME	FIRST REGISTERED	GRADE	EASTING NORTHINGS	
1075927	SANKEY VIADUCT OVER SANKEY BROOK (THAT PART IN ST HELENS DISTRICT)	03/02/1966	One	356,907.70	394,732.70
	LOCATION BRADLEY LANE NEWTON LE WILLOWS	WARD	Earlestown		
		PARISH			
		Library Ref.	LB/EARL/02		
		EH Legacy uid.	216315		

DESCRIPTION

Railway viaduct, 1830, by George Stephenson for the Liverpool and Manchester Railway Company. Yellow sandstone and red brick, of 9 round-arched spans on sharply-battered piers. Rusticated ashlar faces, stone-banded brick jambs. Plinths of 3 steps. One projecting band on each jamb. Plain, square imposts. Heavily moulded cornices carry stone parapets with plain square caps; a corbelled square pilaster on each pier carries the cornice. Battered, curved abutments of brick have stone quoins at inner ends. Listed Grade I as the earliest major railway viaduct in the world; in form and expression it presages the slightly later and hence more assured Dutton and Vale Royal viaducts by George Stephenson and Joseph Locke, carrying the former Grand Junction Railway over the Weaver valley. Part of this viaduct is in Cheshire.



© Crown copyright and database rights 2011. Ordnance Survey Licence Number LA100018360.
 You are not permitted to copy, sub-license, distribute or sell any of this data to third parties in any form.



URBAN REGENERATION AND HOUSING DEPARTMENT

EH List Entry No: 1075927
Building Name: Sankey Viaduct
Ward: Earlestown Ward

DEVELOPMENT PLANS

Date: 10 October 2011
Scale: 1/2500
Grid Ref: 356907, 394731
Area: 1831.4 sq.mts

EH List Entry No.	BUILDING NAME	FIRST REGISTERED	GRADE	EASTING	NORTHINGS
-------------------	---------------	------------------	-------	---------	-----------

1075929	FAIRBROTHERS FARMHOUSE	03/02/1966	Two	358,612.00	395,793.00
---------	------------------------	------------	-----	------------	------------

LOCATION
CROW LANE EAST
NEWTON LE WILLOWS WA12 9UY

WARD Earlestown
PARISH
Library Ref. LB/EARL/03
EH Legacy uid. 216322

DESCRIPTION

House. Dated 1692 on stone, now partially decayed, above entrance, with C19 alteration. Rendered walls and stone slate roof. 2 storeys, 2 bays have gables with decorative barge boards. Windows have casements of 2 Tudor-headed lights with glazing bars. Central entrance with C20 door. End paired brick stacks. Interior has ground floor ovolo moulded beams, one with decorative stops. Stair and landing balcony have grooved hand rail and rectangular-section newels, and crudely cut splat balusters.



© Crown copyright and database rights 2011. Ordnance Survey Licence Number LA100018360.
 You are not permitted to copy, sub-license, distribute or sell any of this data to third parties in any form.



URBAN REGENERATION AND HOUSING DEPARTMENT

EH List Entry No: 1075929
Building Name: Fairbrothers Farmhouse
Ward: Earlestown Ward

DEVELOPMENT PLANS

Date: 10 October 2011
Scale: 1/1250
Grid Ref: 358612, 395794
Area: 182.63 sq.mts

EH List Entry No.	BUILDING NAME	FIRST REGISTERED	GRADE	EASTING	NORTHINGS
-------------------	---------------	------------------	-------	---------	-----------

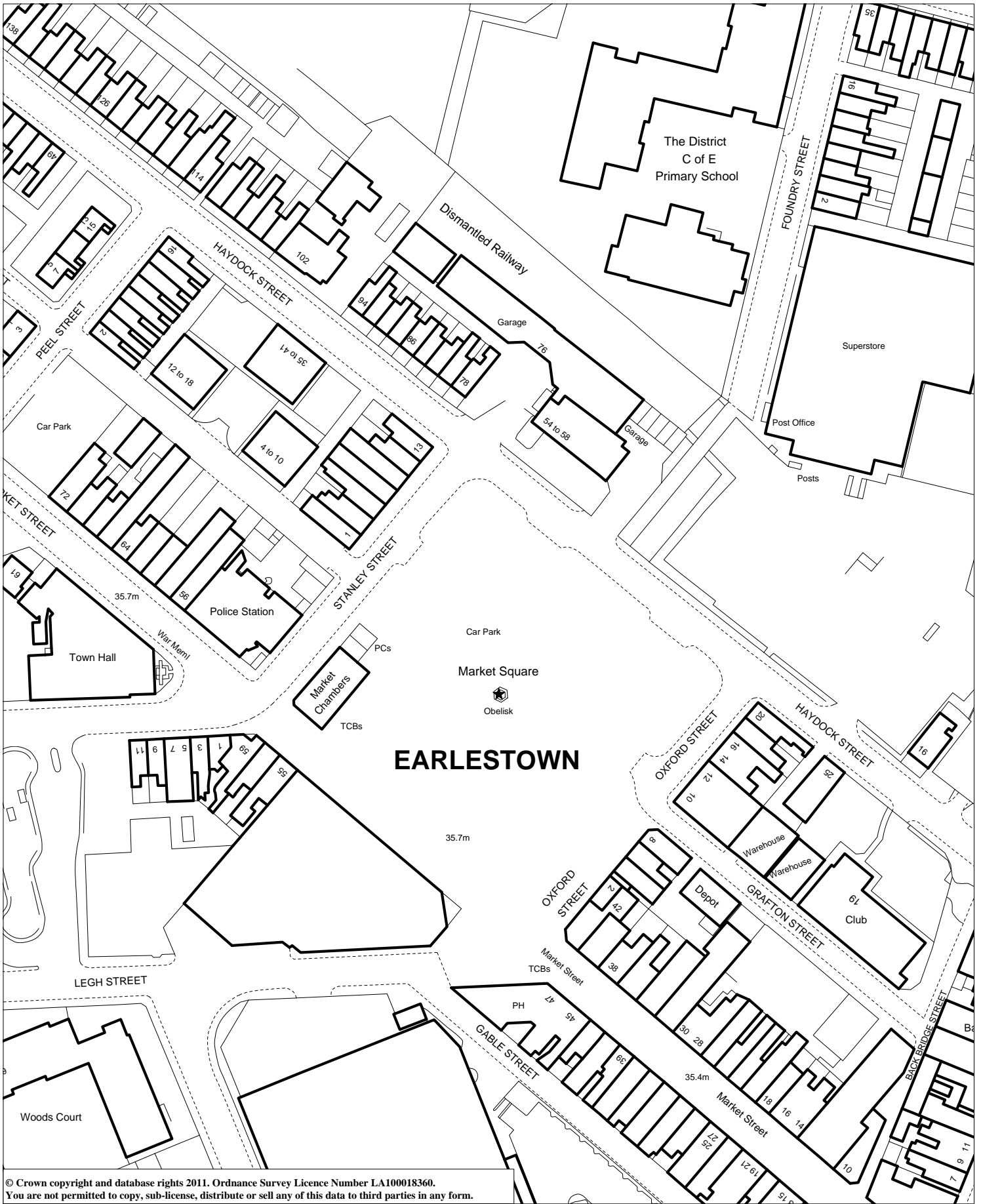
1198967	OBELISK	03/02/1966	Two	357,474.90	395,322.30
---------	---------	------------	-----	------------	------------

LOCATION
MARKET STREET
NEWTON LE WILLOWS

WARD Earlestown
PARISH
Library Ref. LB/EARL/04
EH Legacy uid. 216325

DESCRIPTION

Obelisk. C18. Granite. 3 octagonal steps and plinth with heavy cornice. Obelisk has raised panels. Originally at Risley; moved to churchyard of St. Peter's, Newton-le- Willows in 1819 and to present site in 1897.



© Crown copyright and database rights 2011. Ordnance Survey Licence Number LA100018360.
 You are not permitted to copy, sub-license, distribute or sell any of this data to third parties in any form.



URBAN REGENERATION AND HOUSING DEPARTMENT

EH List Entry No: 1198967
Building Name: Obelisk
Ward: Earlestown Ward

DEVELOPMENT PLANS

Date: 10 October 2011
Scale: 1/1250
Grid Ref: 357472, 395322
Area: 0 sq.mts

EH List Entry No.	BUILDING NAME	FIRST REGISTERED	GRADE	EASTING	NORTHINGS
-------------------	---------------	------------------	-------	---------	-----------

1343247	SOUTH AFRICAN WAR MEMORIAL	23/08/1985	Two	357,389.80	395,328.50
---------	----------------------------	------------	-----	------------	------------

LOCATION
MARKET STREET
NEWTON LE WILLOWS

WARD Earlestown
PARISH
Library Ref. LB/EARL/05
EH Legacy uid. 216326

DESCRIPTION

War memorial to those who fought in the South African War and those who died in the World Wars, 1904. Grey granite, part polished, with red granite panels. Battered base with segmental-headed panels. Base to plinth also has panels. Plinth has columns to the centres of the sides supporting decorative blocks. Cornice and weathered cap supporting stone statue of a soldier of the period. Flanking segmental- headed panels added to commemorate the 2 World Wars.



© Crown copyright and database rights 2011. Ordnance Survey Licence Number LA100018360.
 You are not permitted to copy, sub-license, distribute or sell any of this data to third parties in any form.



URBAN REGENERATION AND HOUSING DEPARTMENT

EH List Entry No: 1343247
Building Name: South African War Memorial
Ward: Earlestown Ward

DEVELOPMENT PLANS

Date: 10 October 2011
Scale: 1/1250
Grid Ref: 357390, 395327
Area: 6.03 sq.mts

EH List Entry No.	BUILDING NAME	FIRST REGISTERED	GRADE	EASTING	NORTHINGS
-------------------	---------------	------------------	-------	---------	-----------

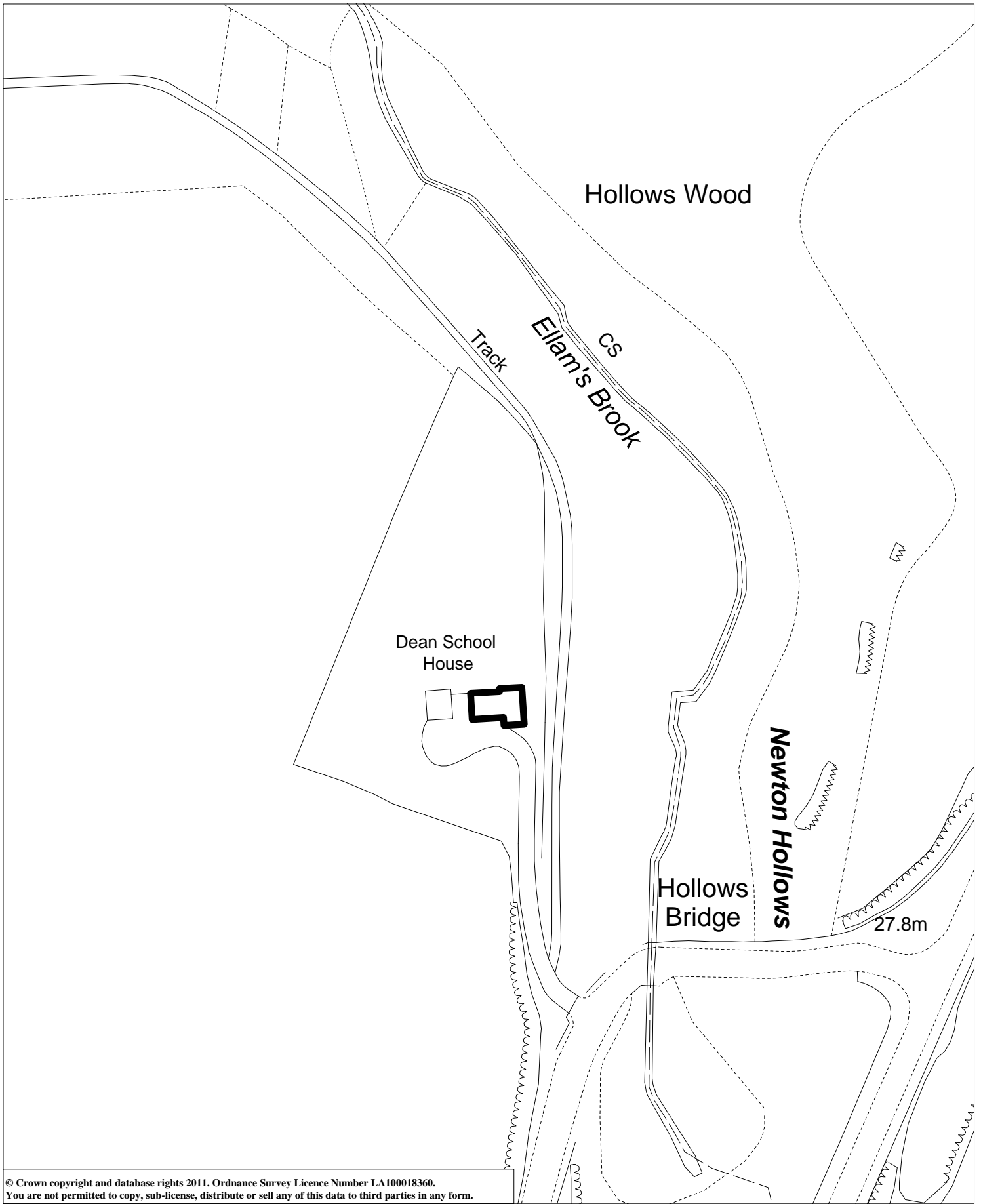
1343262	DEAN SCHOOL COTTAGE	03/02/1966	Two	359,195.00	396,604.00
---------	---------------------	------------	-----	------------	------------

LOCATION
 ROB LANE
 NEWTON LE WILLOWS WA12 0DS

WARD Earlestown
PARISH
Library Ref. LB/EARL/06
EH Legacy uid. 216331

DESCRIPTION

School, now house. Dated 1677, with C20 extension to rear. Stone with stone slate roof. Weathering over ground floor and C20 boxed eaves and barge boards. One storey and attic, 2 bays. Windows have chamfered mullions and are of 3- lights, those to attic in dormers. Entrance has lintel inscribed: JOHN STIRRUP BUILT THIS SCHOOL HOUSE 1677". Door is original, with decorative hinges. Left return has 5-light window with inscribed plaque above. Rear wing of similar design. One stone end stack. The house has recently been restored and much stonework was renewed.



© Crown copyright and database rights 2011. Ordnance Survey Licence Number LA100018360.
 You are not permitted to copy, sub-license, distribute or sell any of this data to third parties in any form.



URBAN REGENERATION AND HOUSING DEPARTMENT

EH List Entry No: 1343262
Building Name: Dean School Cottage
Ward: Earlestown Ward

DEVELOPMENT PLANS

Date: 10 October 2011
Scale: 1/1250
Grid Ref: 359193, 396606
Area: 99.54 sq.mts

St. Helens

EH List Entry No.	BUILDING NAME	FIRST REGISTERED	GRADE	EASTING	NORTHINGS
-------------------	---------------	------------------	-------	---------	-----------

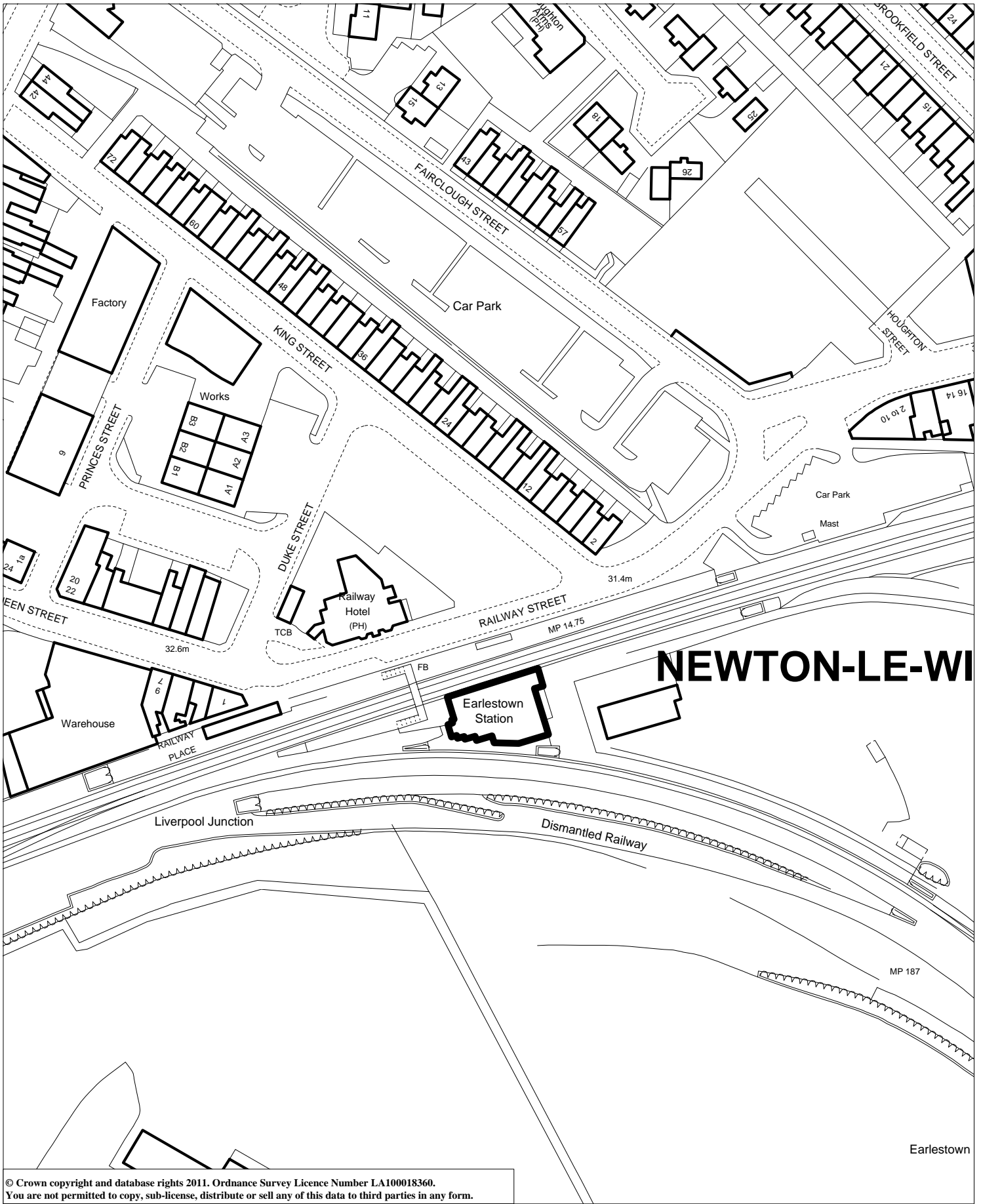
1343264	EARLESTOWN STATION BUILDING TO SOUTH OF RAILWAY	03/02/1966	Two	357,692.06	395,115.57
---------	--	------------	-----	------------	------------

LOCATION
RAILWAY STREET
NEWTON LE WILLOWS WA12 9AU

WARD Earlestown
PARISH
Library Ref. LB/EARL/07
EH Legacy uid. 216336

DESCRIPTION

Railway station building. Possibly c.1840. Stone with slate roof. One storey, 5 bays, end bays are recessed and lower, with parapet. Centre has mullioned windows with high transoms; elaborate mouldings; 5-light rectangular bay window and 4-light window. Entrance has segmental head with foliate spandrels and buttress to left; paired panelled doors. Right return has rectangular 4-light bay window with traceried panels in cable moulding above; embattled parapet. Canopy extends round returns of 3-bay centre supported on chamfered timber posts and curved brackets. 3 stacks have octagonal flues with concave sides and moulded caps. Rear is similar, stepped facade; 4-light window with crenellations embellished with shields above.



© Crown copyright and database rights 2011. Ordnance Survey Licence Number LA100018360.
 You are not permitted to copy, sub-license, distribute or sell any of this data to third parties in any form.



URBAN REGENERATION AND HOUSING DEPARTMENT

EH List Entry No: 1343264
Building Name: Earlestown Railway Station
Ward: Earlestown Ward

DEVELOPMENT PLANS

Date: 10 October 2011
Scale: 1/1250
Grid Ref: 357755, 395122
Area: 333.55 sq.mts

EH List Entry No.	BUILDING NAME	FIRST REGISTERED	GRADE	EASTING	NORTHINGS
-------------------	---------------	------------------	-------	---------	-----------

1392639	EARLESTOWN TOWN HALL	03/07/2008	Two	357,370.00	395,335.40
---------	----------------------	------------	-----	------------	------------

LOCATION

MARKET STREET
NEWTON LE WILLOWS WA12 9BL

WARD

Earlestown

PARISH

Library Ref. LB/EARL/08

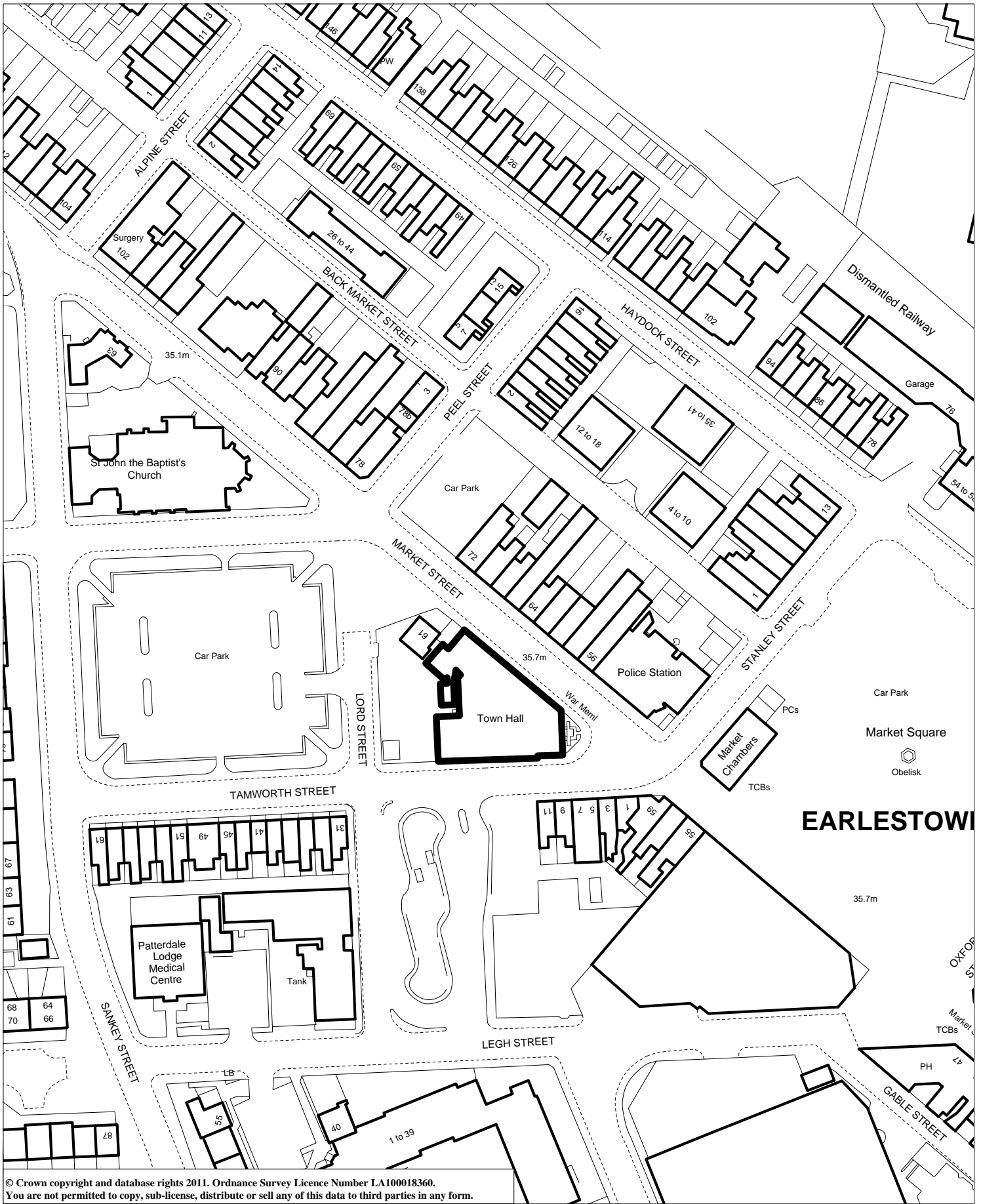
EH Legacy uid. 504634

DESCRIPTION

Town hall, 1892-3, by Thomas Beesley, red brick with moulded and rubbed brick dressings, slate roofs, eclectic Queen Anne style with Flemish influences, 2-storeys plus attic and basement, 5-stage clock tower incorporated to NE corner.

PLAN: V-shaped plan occupying triangular site bordering Market Street, Tamworth Street and Lord Street. Double-height first floor hall alongside Tamworth Street.

EXTERIOR: Some ground floor windows with inscribed etched glass detailing original room functions. Main NE elevation fronting Market Street: 7-bays, stone mullion and transom windows to ground floor, multi pane sashes to first floor with segmental arched heads, projecting stringcourse between 1st and 2nd floors to bays 1-5, shallow dentil style frieze above first floor windows. Raised shaped gable rising from roof in form of gable end between bays 5 & 6. Central 3-bays with decorative raised Flemish style shaped gables; that to centre is taller and more decorative with a small pediment, large blind roundel panel below, lunette window to lower part of gable in style of fanlight. Full-height narrow octagonal turrets to each side of centre bay surmounted by domed caps, ball finial to right turret (removed to left turret). Arched main entrance to ground floor with geometric panelled double doors, wide 5-light overlight, 5-light stained glass fanlight above, tympanum with small decorative carved panels depicting flowers. Wide first floor opening with painted lintel, multipaned doors and windows, fanlight above. Low curved balcony in front with decorative carved panels supported by large console brackets (both slanted due to previous structural movement), decorative band above with carved panels. Identical flanking bays with Flemish style shaped gables to roofline with segmental pediments, decorative carved panels below, blind lunette windows with decorative carved panels incorporating floral designs. Pilaster strips, tripartite windows to ground floor (of 6-lights to centre), four sash windows above to first floor (those to centre are raised with rounded heads incorporating keystones). Bay 2 forms part of tower with cross window to ground floor, 4-over-4 sash window to first floor, 4-over-4 round-headed sash window to 3rd stage. Large 2light paired arched belfry windows with small roundel above centre, parapet above with decorative carved panels and raised corners surmounted by ball finials, Lombard style frieze. Narrower fifth stage with clock to each face surmounted by shaped copper roof. Bays 6 & 7 form slightly lower section to far right (possibly original caretaker's house) with separate arched recessed entrance to bay 7 accessed by 4 steps (no internal access from main building), geometric panelled partly-glazed door with glazed side panels, 4-light overlight, 6-over-6 sash window to first floor above, paired 4over-4 sash windows to left bay (shorter to first floor), slightly projecting carved panels between floor levels, raised shaped end gable with projecting vertical and horizontal banding detail and blind square panel. Splayed E corner elevation: 3-bays, projecting stringcourses above windows. Identical outer bays with conjoined decorative shaped gables in same style as those to Market Street, 6-light stone mullion and transom windows to ground floor, square-headed 2-over-2 sashes to first floor with carved panels below, cross window to ground floor centre. Rectangular panel above containing carved relief lettering reading 'AD 1892'. Taller plain gable of rear public hall block behind (original 4light blind panel removed). S elevation fronting Tamworth Street: 7-bay public hall block with ridge vents, double-height first floor hall, offices to ground floor, projecting stringcourse between floors. Tall doorway with multipaned overlight and side window to far left (door boarded over). Large arched windows with central mullion and 1-over-1 sashes to bays 2 & 3. Wider arched windows to far right with integral fanlights. Larger 6-light arched windows to first floor of bays 1-6. Lower 2-bay section to far right of elevation forms part of splayed corner block, cross window to ground floor, paired 4-over-4 sash windows above, 8-over-8 sash window above left. Chimneys removed. Two mid C20 single storey extensions (one not attached to main building) and 2-storey mid-late C20 caretaker's house to rear of town hall not of interest and excluded from the listing.



© Crown copyright and database rights 2011. Ordnance Survey Licence Number LA100018360.
 You are not permitted to copy, sub-license, distribute or sell any of this data to third parties in any form.

URBAN REGENERATION AND HOUSING DEPARTMENT

DEVELOPMENT PLANS



EH List Entry No: 1392639
Building Name: Earlestown Town Hall
Ward: Earlestown Ward

Date: 10 October 2011
Scale: 1/1250
Grid Ref: 357369, 395337
Area: 720.71 sq.mts

St. Helen's

EH List Entry No.	BUILDING NAME	FIRST REGISTERED	GRADE	EASTING	NORTHINGS
-------------------	---------------	------------------	-------	---------	-----------

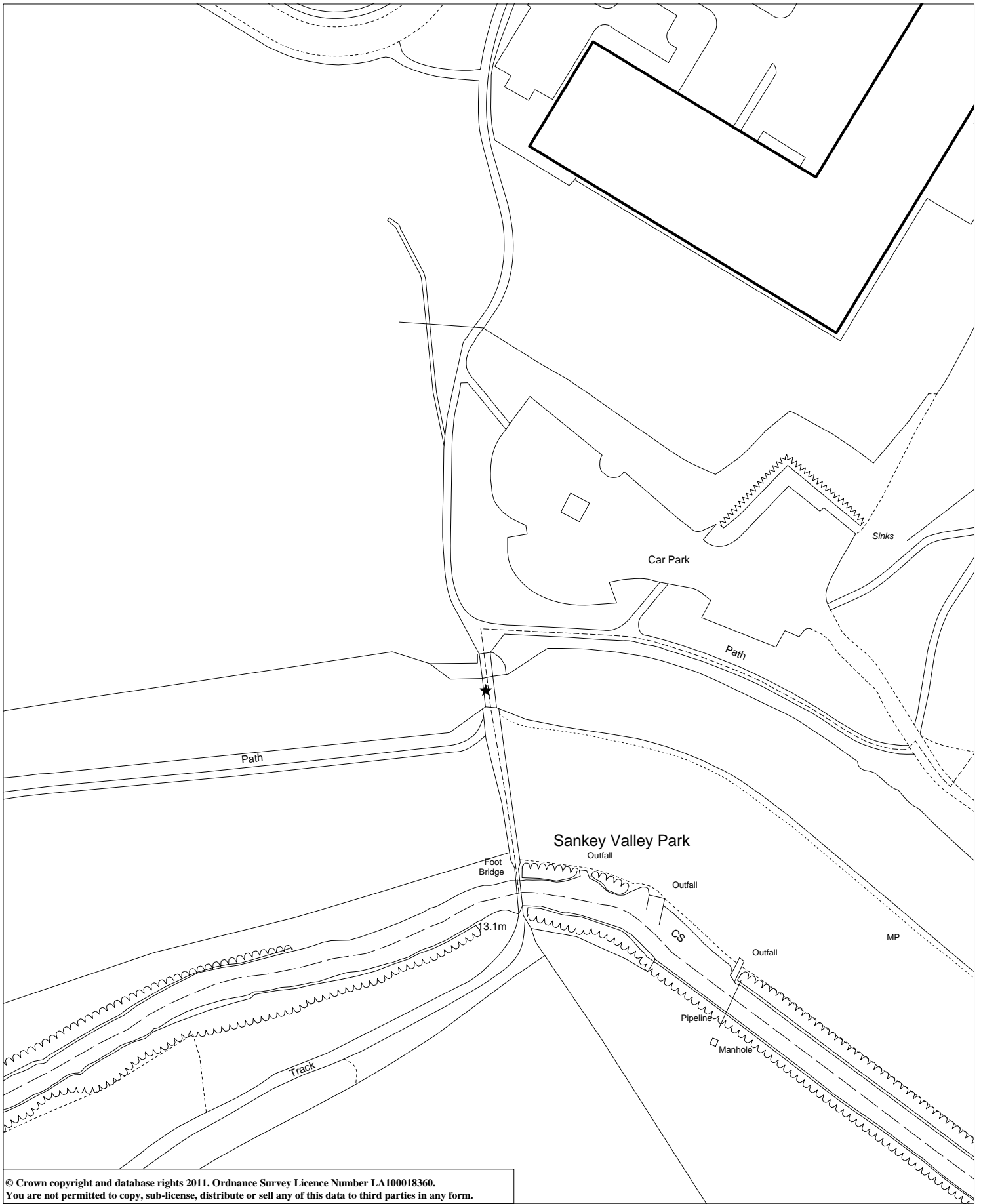
1198862	BRADLEY SWING BRIDGE	23/08/1985	Two	357,610.40	394,425.20
---------	----------------------	------------	-----	------------	------------

LOCATION
BRADLEGH ROAD
NEWTON LE WILLOWS

WARD Earlestown
PARISH
Library Ref. LB/EARL/09
EH Legacy uid. 216314

DESCRIPTION

Swing bridge. c.1857 when much work carried out on canal. Iron girders with timber decking, now covered with tarmac. At Pivot end, 2 iron posts support iron stays. C20 handrails. Turning gear remains under pivot end, which is placed in a stone-lined recess, in the north side of the canal. The only remaining swing bridge on the Sankey Canal. It may replace a bridge of c.1756 and thus the stone-lined recess may be original.



© Crown copyright and database rights 2011. Ordnance Survey Licence Number LA100018360.
 You are not permitted to copy, sub-license, distribute or sell any of this data to third parties in any form.



URBAN REGENERATION AND HOUSING DEPARTMENT

EH List Entry No: 1198862
Building Name: Bradlegh Swing Bridge
Ward: Earlestown Ward

DEVELOPMENT PLANS

Date: 10 October 2011
Scale: 1/1250
Grid Ref: 357611, 394423
Area: 0 sq.mts

Eccleston

EH List Entry No.	BUILDING NAME	FIRST REGISTERED	GRADE	EASTING NORTHINGS	
1283439	SEDDON'S COTTAGE	09/06/1953	Two	348,762.00	393,964.10
	LOCATION 378 PRESCOT ROAD ST HELENS WA10 3BE		WARD PARISH Library Ref. EH Legacy uid.	Eccleston LB/ECCLES/01 216380	

DESCRIPTION

House. Early C19. Stone with concrete-tiled roof and brick central stack. 2 storeys, 2 bays. Windows have chamfered reveals and label moulds; C20 small-paned casements. Central entrance with 3-centred head has label mould and C20 door; plaque with griffin's head crest above. Right return has small extension under lean-to roof. The birthplace of R. J. Seddon, 1845-1906, prime minister of New Zealand 1893-1906.



© Crown copyright and database rights 2011. Ordnance Survey Licence Number LA100018360.
 You are not permitted to copy, sub-license, distribute or sell any of this data to third parties in any form.



URBAN REGENERATION AND HOUSING DEPARTMENT

EH List Entry No: 1283439
Building Name: Seddon's Cottage
Ward: Eccleston Ward

DEVELOPMENT PLANS

Date: 10 October 2011
Scale: 1/1250
Grid Ref: 348761, 393966
Area: 81.15 sq.mts

EH List Entry No.	BUILDING NAME	FIRST REGISTERED	GRADE	EASTING	NORTHINGS
----------------------	---------------	---------------------	-------	---------	-----------

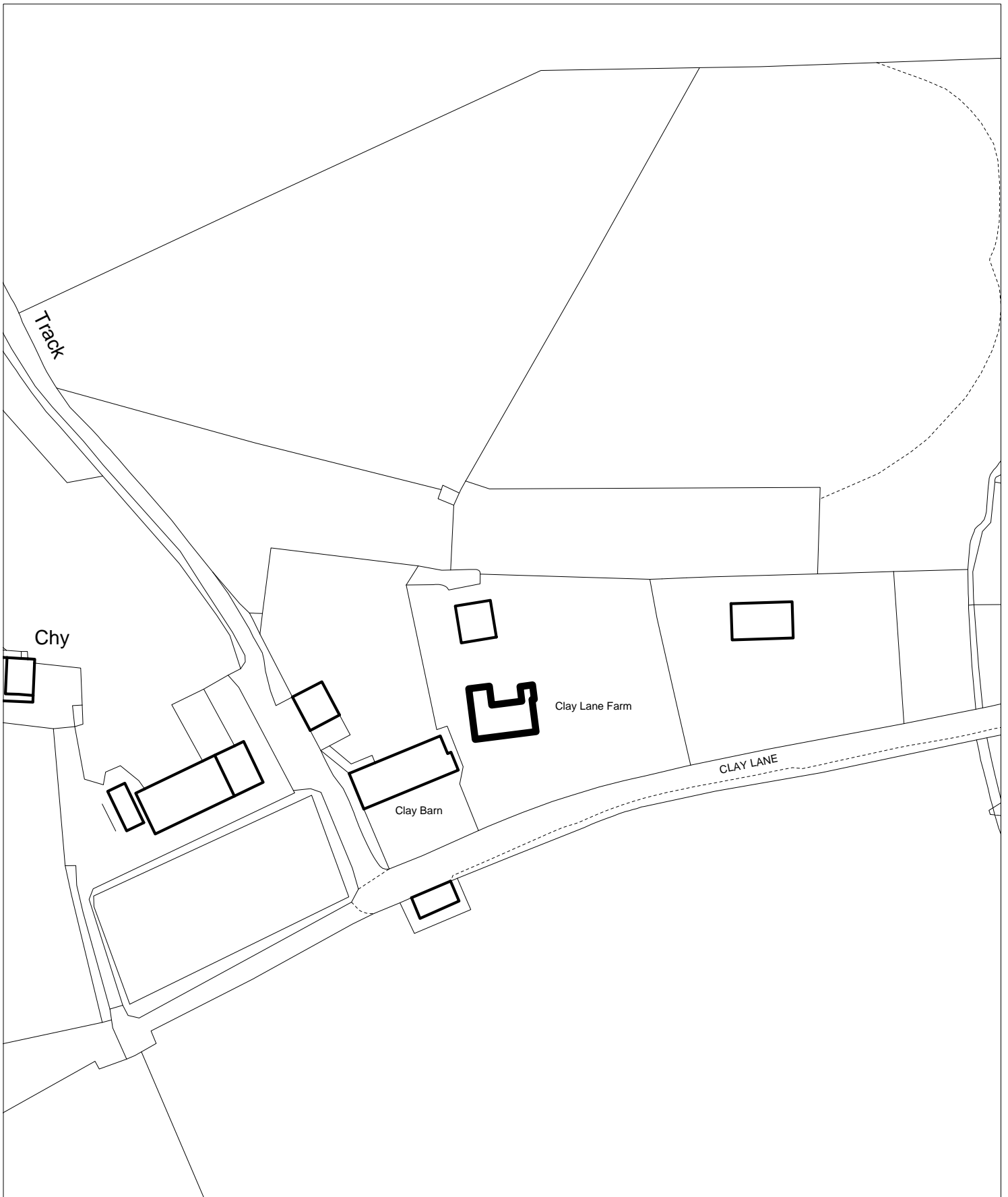
1261889	CLAY LANE FARMHOUSE RAINFORD FARMHOUSE	28/01/1971	Two	347,061.70	395,388.00
---------	---	------------	-----	------------	------------

LOCATION
CLAY LANE
ECCLESTON WA10 5PX

WARD Eccleston
PARISH ECCL
Library Ref. LB/ECCLES/02
EH Legacy uid. 436388

DESCRIPTION

Dated 1690 over inner doorway, under modern brick porch. House of stone, larger blocks below graded smaller in upper courses. Roof of thick slates with two chimneys of old brick. Two low storeys. 3 windows on each floor, now mostly modern casements in horizontal proportions, all in heavy stone frames.



© Crown copyright and database rights 2011. Ordnance Survey Licence Number LA100018360.
You are not permitted to copy, sub-license, distribute or sell any of this data to third parties in any form.



URBAN REGENERATION AND HOUSING DEPARTMENT

EH List Entry No: 1261889
Building Name: Clay Lane Farmhouse
Ward: Eccleston Ward

DEVELOPMENT PLANS

Date: 10 October 2011
Scale: 1/1250
Grid Ref: 347061, 395389
Area: 152.39 sq.mts

EH List Entry No.	BUILDING NAME	FIRST REGISTERED	GRADE	EASTING	NORTHINGS
-------------------	---------------	------------------	-------	---------	-----------

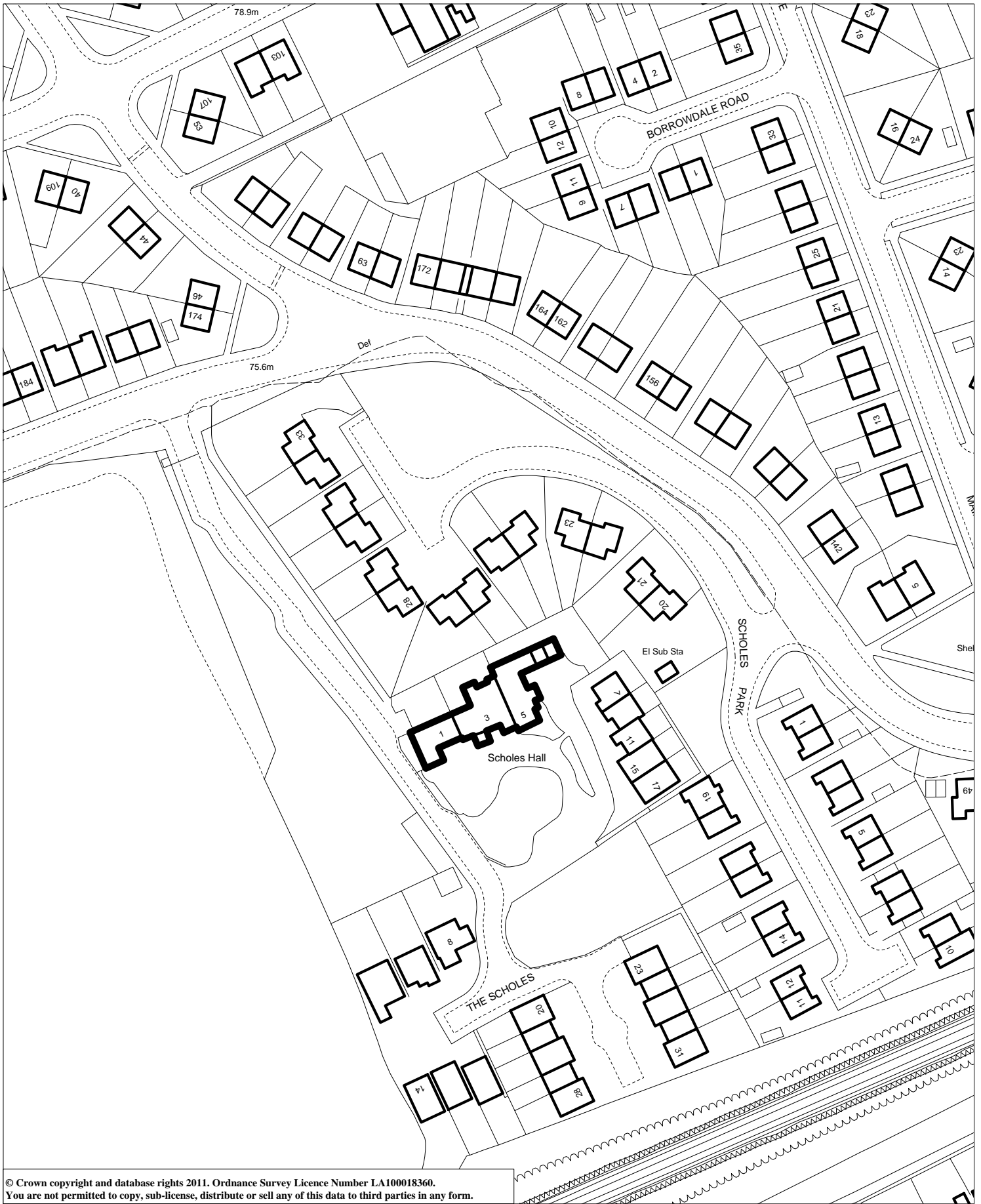
1253238	SCHOLES HOUSE	28/05/1958	Two Star	348,973.40	393,377.20
---------	---------------	------------	----------	------------	------------

LOCATION
SCHOLES LANE
ST HELENS WA10 3PG

WARD Eccleston
PARISH ECCL
Library Ref. LB/ECCLES/03
EH Legacy uid. 436389

DESCRIPTION

Mainly 1681, but with remains of earlier work, dating from the time when it was a friary - eg five praying cells, a priest's hole and a chapel.



© Crown copyright and database rights 2011. Ordnance Survey Licence Number LA100018360.
 You are not permitted to copy, sub-license, distribute or sell any of this data to third parties in any form.



URBAN REGENERATION AND HOUSING DEPARTMENT

EH List Entry No: 1253238
Building Name: Scholes Hall
Ward: Eccleston Ward

DEVELOPMENT PLANS

Date: 10 October 2011
Scale: 1/1250
Grid Ref: 348971, 393396
Area: 414.88 sq.mts

EH List Entry No.	BUILDING NAME	FIRST REGISTERED	GRADE	EASTING	NORTHINGS
-------------------	---------------	------------------	-------	---------	-----------

1261890	ADJACENT RUINS AT SCHOLES HOUSE	28/01/1971	Two Star	348,971.60	393,355.70
---------	---------------------------------	------------	----------	------------	------------

LOCATION
SCHOLES LANE
ST HELENS

WARD Eccleston
PARISH ECCL
Library Ref. LB/ECCLES/04
EH Legacy uid. 436390

DESCRIPTION

Ruins of an earlier friary adjoin the house. The house is mainly red sandstone, including a C16 doorway, but there is also Jacobean external brickwork and internal panelling.



© Crown copyright and database rights 2011. Ordnance Survey Licence Number LA100018360.
 You are not permitted to copy, sub-license, distribute or sell any of this data to third parties in any form.



URBAN REGENERATION AND HOUSING DEPARTMENT

EH List Entry No: 1261890
Building Name: Adjacent Ruins At Scholes Hall
Ward: Eccleston Ward

DEVELOPMENT PLANS

Date: 10 October 2011
Scale: 1/1250
Grid Ref: 348971, 393380
Area: 0 sq.mts

EH List Entry No.	BUILDING NAME	FIRST REGISTERED	GRADE	EASTING	NORTHINGS
-------------------	---------------	------------------	-------	---------	-----------

1253239	EFFIGY PEDESTAL IN GARDEN OF SCHOLES HOUSE	28/05/1958	Two Star	348,942.10	393,374.90
---------	---	------------	----------	------------	------------

LOCATION
 SCHOLES LANE
 ST HELENS

WARD Eccleston
PARISH ECCL
Library Ref. LB/ECCLES/05
EH Legacy uid. 436391

DESCRIPTION

Visible from public road. Unusual, probably once a wayside shrine. Pedestal with effigy on top, stone.



© Crown copyright and database rights 2011. Ordnance Survey Licence Number LA100018360.
 You are not permitted to copy, sub-license, distribute or sell any of this data to third parties in any form.



URBAN REGENERATION AND HOUSING DEPARTMENT

EH List Entry No: 1253239
Building Name: Effigy Pedestal In Garden Of Scholes Hall
Ward: Eccleston Ward

DEVELOPMENT PLANS

Date: 10 October 2011
Scale: 1/1250
Grid Ref: 348889, 393457
Area: 0 sq.mts

EH List Entry No.	BUILDING NAME	FIRST REGISTERED	GRADE	EASTING	NORTHINGS
-------------------	---------------	------------------	-------	---------	-----------

1389376	WEST DERBY WAR MEMORIAL AT ECCLESTON PARK	15/08/2001	Two	347,373.00	393,313.50
---------	--	------------	-----	------------	------------

LOCATION
ST HELENS ROAD
ECCLESTON PARK

WARD Eccleston
PARISH ECCL
Library Ref. LB/ECCLES/06
EH Legacy uid. 488034

DESCRIPTION

War Memorial. C1920. By Walter Gilbert and Louis Wengartener. Portland stone ashlar and bronze. Square base of 3 steps, carrying a battered square pedestal with bronze frieze with soldiers in bas-relief, and text. On the front, an inscribed metal plaque. Atop the pedestal, a life-size figure of a junior officer in a dynamic pose, with binoculars in one hand, and a revolver in the other. At the foot of the pedestal, a life-size figure of a woman in civilian dress, also in a dynamic pose, presenting a laurel garland. The memorial commemorates the dead of the West Derby Hundred of Lancashire in World War I.



© Crown copyright and database rights 2011. Ordnance Survey Licence Number LA100018360.
 You are not permitted to copy, sub-license, distribute or sell any of this data to third parties in any form.



URBAN REGENERATION AND HOUSING DEPARTMENT

EH List Entry No: 1389376
Building Name: West Derby War Memorial
Ward: Eccleston Ward

DEVELOPMENT PLANS

Date: 10 October 2011
Scale: 1/1250
Grid Ref: 347374, 393314
Area: 12.74 sq.mts

EH List Entry No.	BUILDING NAME	FIRST REGISTERED	GRADE	EASTING	NORTHINGS
-------------------	---------------	------------------	-------	---------	-----------

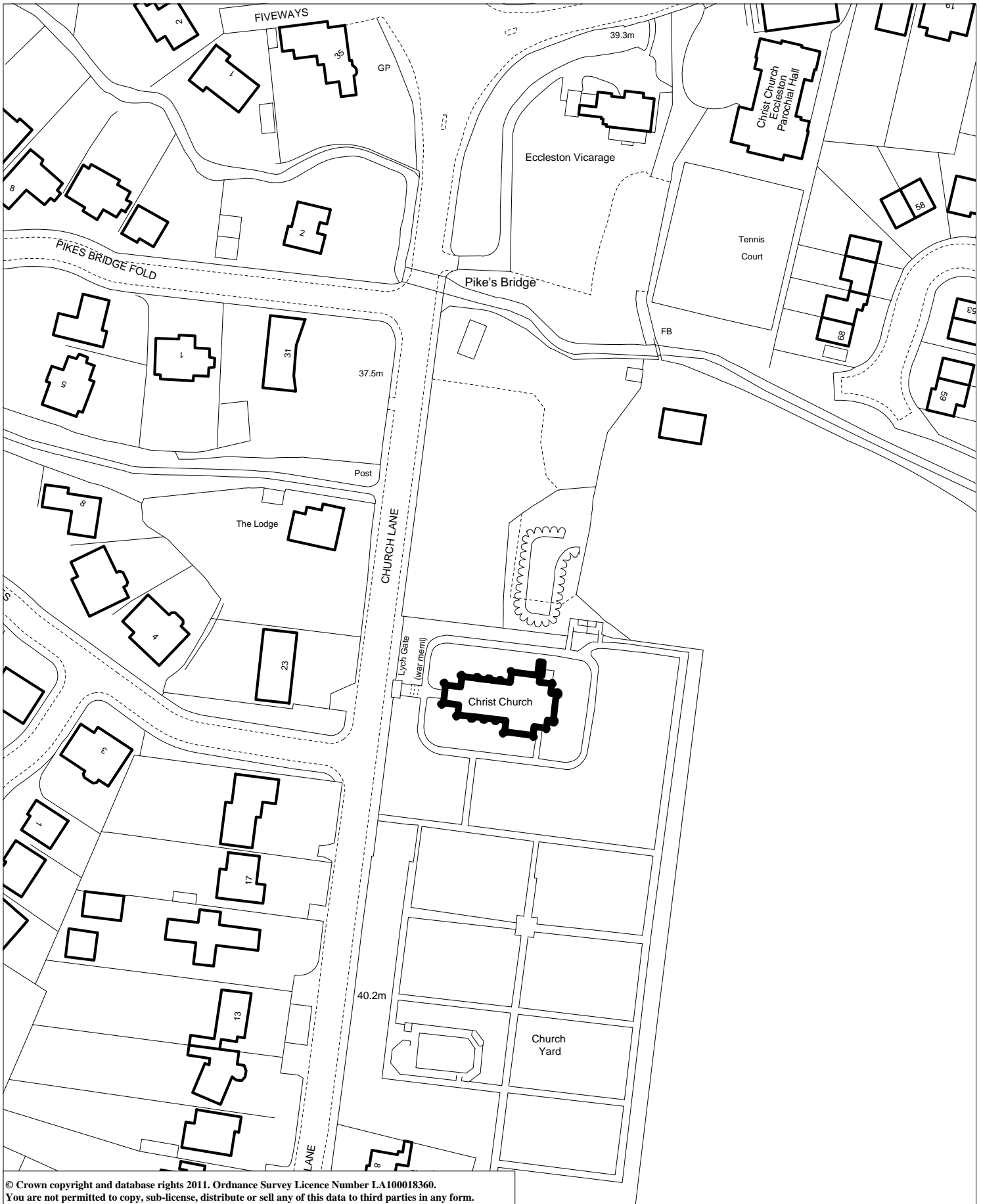
1392651	CHRIST CHURCH	28/02/1989	Two	348,447.60	395,557.30
---------	---------------	------------	-----	------------	------------

LOCATION
CHURCH LANE
ECCLESTON

WARD Eccleston
PARISH ECCL
Library Ref. LB/ECCLES/07
EH Legacy uid. 505555

DESCRIPTION

Parish church. 1838, designed by the lord of the manor, Samuel Taylor, a cotton manufacturer. Rock-faced red sandstone ashlar (quarried locally). Welsh slate roof. W steeple, nave, chancel, transepts, lean-to vestry S of chancel. 3-stage tower, the middle stage the only party of the church not rock-faced and with continuous blind arcade; triple belfry openings; needle spire. Single lancets to nave, divided by buttresses; triple lancets to transepts. E end: triple lancets framed by large octagonal turrets, battlemented with spirelets. Interior: hammer-beam roof; quadripartite wooden vault over crossing. The best woodwork had all be brought from elsewhere (some from St Peter, Liverpool); pulpit (late C17); communion rails and parts of W gallery incorporate work that Pevsner considers to be C18 Flemish or French Rococo. Alabaster font, c.1900, Arts and Crafts. Good quality stained glass of various dates. References: Pevsner, Buildings of England, South Lancashire (1969) p.109; Christchurch Eccleston 1838-1988 (n.d.)



© Crown copyright and database rights 2011. Ordnance Survey Licence Number LA100018360.
 You are not permitted to copy, sub-license, distribute or sell any of this data to third parties in any form.

URBAN REGENERATION AND HOUSING DEPARTMENT

DEVELOPMENT PLANS



EH List Entry No: 1392651
Building Name: Christ Church
Ward: Eccleston Ward

Date: 10 October 2011
Scale: 1/1250
Grid Ref: 348442, 395558
Area: 298.23 sq.mts

EH List Entry No.	BUILDING NAME	FIRST REGISTERED	GRADE	EASTING	NORTHINGS
-------------------	---------------	------------------	-------	---------	-----------

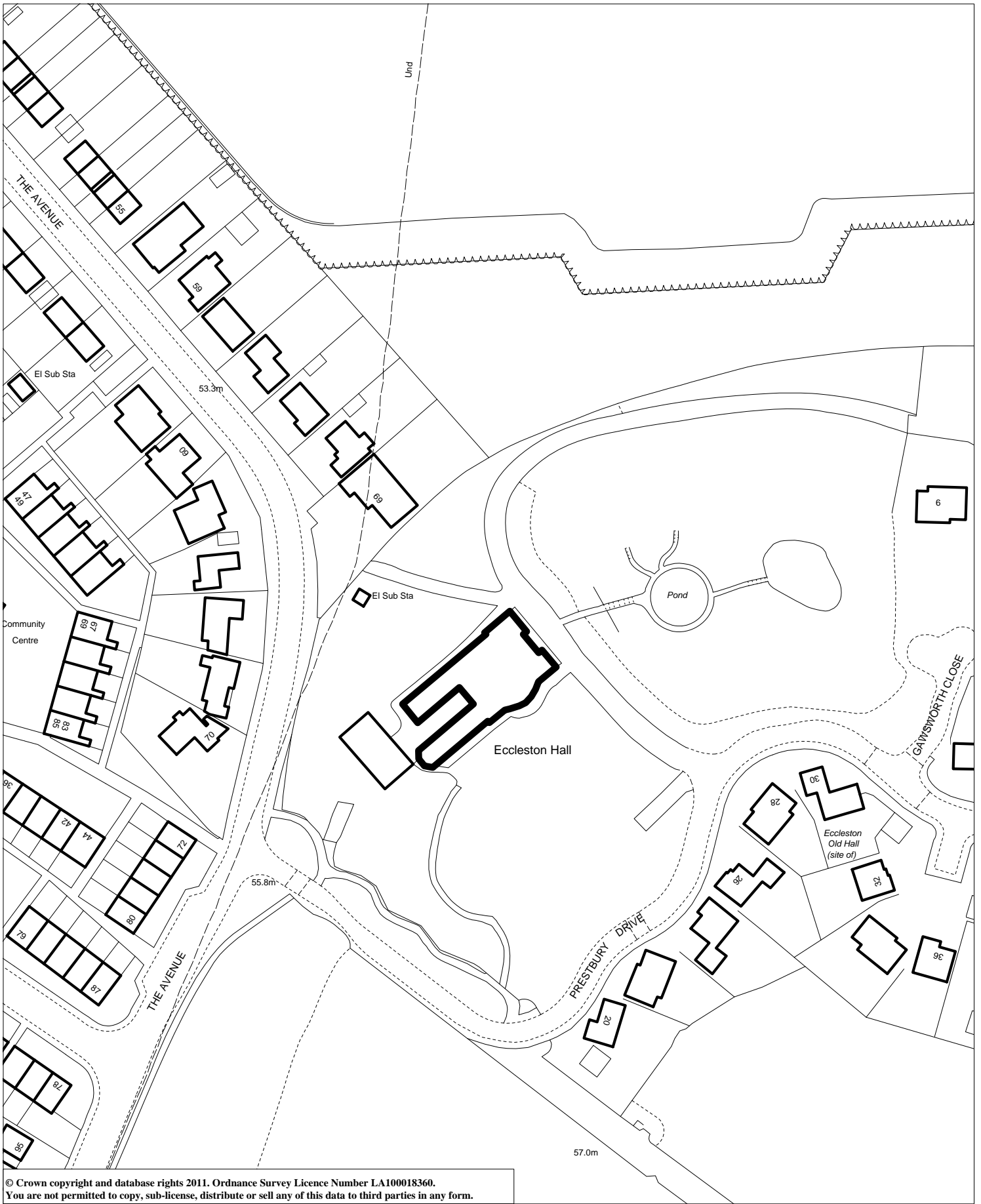
1392654	ECCLESTON HALL	28/02/1989	Two	348,732.00	395,035.00
---------	----------------	------------	-----	------------	------------

LOCATION
PRESTBURY DRIVE
ECCLESTON WA10 5NZ

WARD Eccleston
PARISH
Library Ref. LB/ECCLES/08
EH Legacy uid. 505587

DESCRIPTION

Hospital administration building, formerly the house of Samuel Taylor, a cotton manufacturer. Probably early 1830s: (the old house was pulled down in 1824; Eccleston Church (q.v.) was also built by Taylor, in 1838). Sandstone ashlar; Welsh slate hipped roof. Plan: entrance and vestibule to E, with central stair-hall; principal rooms to S (overlooking garden), other private rooms to N: 2 rear wings, one (NW) containing services, the other (SW) possibly containing billiards room, the latter the only single-storeyed part of the otherwise 2-storeyed building. Exterior: Entrance front (glazed veranda now removed), 3 bays, the centre bay recessed (tripartite sash window with glazing bars) above entrance flush with side bays, the plain entablature supported by 2 Greek Doric columns. One first floor 12-pane hornless sash window only to each side bay. Deeply overhanging eaves throughout. S (garden) elevation: 1:3:1; the centre bays projecting as a shallow curved wing: 12-pane sashes in reveals to first floor; tripartite garden doors; glazed, to side bays; double French windows to centre bays, slightly recessed with 4 Greek Doric attached columns. A single-storeyed 3-window range (probably a billiards room) forms part of this front; 2-light windows with moulded surrounds and lintels on console brackets. N elevation, plain with sash windows. Service wing, sash and casement windows under hood moulds. Interior: marble fireplaces, plaster cornices, moulded door surrounds throughout; stair with stick balusters; stair hall lit by 2 large round-headed windows. Victorian fireplace to vestibule.



© Crown copyright and database rights 2011. Ordnance Survey Licence Number LA100018360.
 You are not permitted to copy, sub-license, distribute or sell any of this data to third parties in any form.



URBAN REGENERATION AND HOUSING DEPARTMENT

EH List Entry No: 1392654
Building Name: Eccleston Hall
Ward: Eccleston Ward

DEVELOPMENT PLANS

Date: 10 October 2011
Scale: 1/1250
Grid Ref: 348730, 395029
Area: 587.24 sq.mts

EH List Entry No.	BUILDING NAME	FIRST REGISTERED	GRADE	EASTING	NORTHINGS
1403261	130-132 Portico Lane, Eccleston Park, Prescott	07/10/2011	Two	348,398.43	393,176.48
	LOCATION PORTICO LANE ST HELENS L34 2QT	WARD PARISH Library Ref. EH Legacy uid. 0	Eccleston 00BZ003 LB/ECCLES/09		

DESCRIPTION

Cottage and attached watchmaker's workshop, c1800, now separated into two dwellings. Brick laid in an irregular English garden wall bond, slate roof, two storeys.

PLAN: the cottage is laid parallel with Portico Lane with the watchmaker's workshop set to the northern end and two later, single-storey projections set at a right-angle to the rear. No.132 Portico Lane occupies the three northern bays of the cottage (including the workshop) and is known as Ivy Cottage, whilst No.130 Portico Lane occupies a single southern bay.

EXTERIOR: Front (west) elevation: the four-bay front elevation consists of the main three-bay cottage and a single bay of the workshop. The cottage has a central ground-floor doorway (the entrance to No.132) with a brick wedge lintel, and a ledged and braced door with a glazed upper panel and a timber surround. Above the door is a modern stone with a carved inscription that reads 'WATCH MAKERS COTTAGE'. The windows to both outer bays have cambered heads and horizontal sliding sash windows; those to the left are multi-paned whilst those to the right (No.130) have replaced diamond leaded glazing. Ridge stacks exist to both ends of the roof; that to the right (southern end) has been rebuilt. The left-hand bay of the elevation is a two-storey, lean-to watchmaker's workshop with an 18-light window at first-floor level and a ridge stack above of its own. The north return of the workshop occupies the western half of the cottage's north gable end and incorporates a full-length, 36-light window to the first floor.

Rear (east) elevation: the rear elevation of No.132 is of two bays with a single-storey projection attached to the left bay and a replaced casement window to the first floor above and behind. To the ground floor of the right bay is a large replaced window with a segmental-arched head. The single-storey projection has a modern door and replaced windows to the north side. Set back to the far right of the rear elevation is the east return of the workshop, which has a 12-light window to the first floor and a doorway (door removed) to the ground floor. Attached to the north gable end in front of the workshop is a later, single-storey, lean-to outdoor toilet.

South elevation: the brickwork of the building's south gable end has been painted and a mid-late C20 porch attached to a rear, single-storey projection provides the main entrance for No.130.



© Crown copyright and database rights 2011. Ordnance Survey Licence Number LA100018360.
 You are not permitted to copy, sub-license, distribute or sell any of this data to third parties in any form.

MP.75

URBAN REGENERATION AND HOUSING DEPARTMENT

DEVELOPMENT PLANS



EH List Entry No: 1403261
Building Name: 130-132 Portico Lane
Ward: Eccleston Ward

Date: 12 October 2011
Scale: 1/1250
Grid Ref: 348401, 393175
Area: 110.89 sq.mts

Haydock

EH List Entry No.	BUILDING NAME	FIRST REGISTERED	GRADE	EASTING NORTHINGS	
1343244	PEAR TREE FARMHOUSE	23/08/1985	Two	354,449.30	397,060.80
	LOCATION CLIPSLEY LANE HAYDOCK WA11 0UB		WARD PARISH Library Ref. EH Legacy uid.	Haydock	LB/HAY/01 216311

DESCRIPTION

House. Probably C17 with later alterations. Brick with stone slate roof. 2 storeys, 2 bays. Windows have 6-pane sashes and rock-faced stone sills. Entrance has panelled pilasters, frieze and cornice. Wooden gutter on curved brackets. Brick end stacks. Rear has wing and some horizontally sliding sashes. Interior has ground floor ovolo-moulded beam; 1st floor has one wide-boarded door.



© Crown copyright and database rights 2011. Ordnance Survey Licence Number LA100018360.
 You are not permitted to copy, sub-license, distribute or sell any of this data to third parties in any form.



URBAN REGENERATION AND HOUSING DEPARTMENT

EH List Entry No: 1343244
Building Name: Pear Tree Farmhouse
Ward: Haydock Ward

DEVELOPMENT PLANS

Date: 10 October 2011
Scale: 1/1250
Grid Ref: 354447, 397058
Area: 108.09 sq.mts

EH List Entry No.	BUILDING NAME	FIRST REGISTERED	GRADE	EASTING	NORTHINGS
-------------------	---------------	------------------	-------	---------	-----------

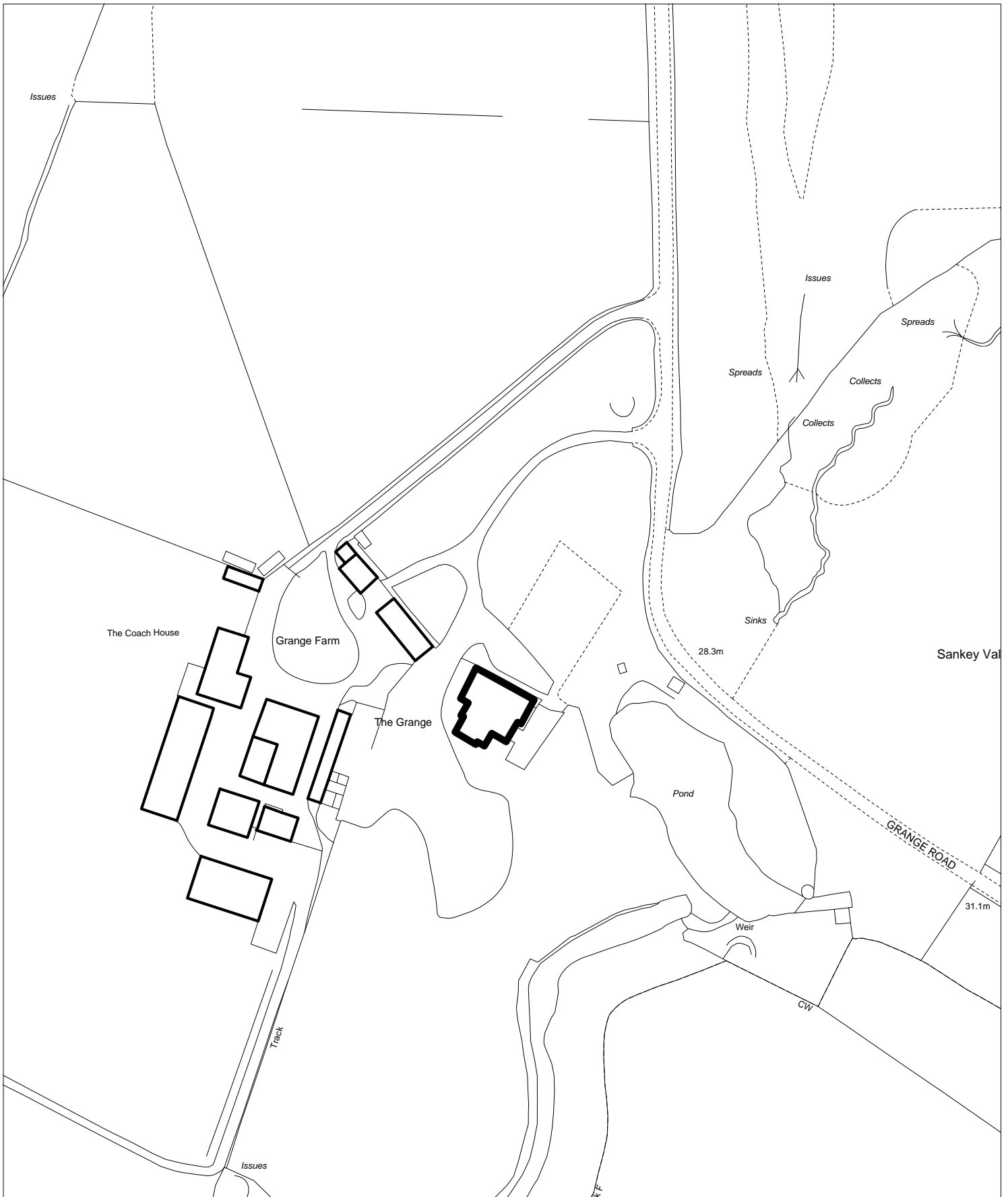
1198859	THE GRANGE	23/08/1985	Two	355,630.90	396,001.70
---------	------------	------------	-----	------------	------------

LOCATION
GRANGE ROAD
HAYDOCK WA11 0XF

WARD Haydock
PARISH
Library Ref. LB/HAY/02
EH Legacy uid. 216312

DESCRIPTION

Farmhouse. Early C19, rear wing said to be C17 but fragmentary and partially rebuilt. Brick, part of rear wing of stone, slate roof. 2 storeys, 5 bays. Windows have gauged brick flat arches and are sashed, no glazing bars. Central elliptical-headed entrance has half-glazed doorcase, complete fanlight and 8-panel door. 4 stacks; 2 cross-axial and 2 end stacks. Interior has mid C19 fireplace and grate in entrance hall. Rear wing, though older, retains none of its original features.



© Crown copyright and database rights 2011. Ordnance Survey Licence Number LA100018360.
 You are not permitted to copy, sub-license, distribute or sell any of this data to third parties in any form.



URBAN REGENERATION AND HOUSING DEPARTMENT

EH List Entry No: 1198859
Building Name: The Grange
Ward: Haydock Ward

DEVELOPMENT PLANS

Date: 10 October 2011
Scale: 1/1250
Grid Ref: 355633, 396000
Area: 213.91 sq.mts

EH List Entry No.	BUILDING NAME	FIRST REGISTERED	GRADE	EASTING	NORTHINGS
-------------------	---------------	------------------	-------	---------	-----------

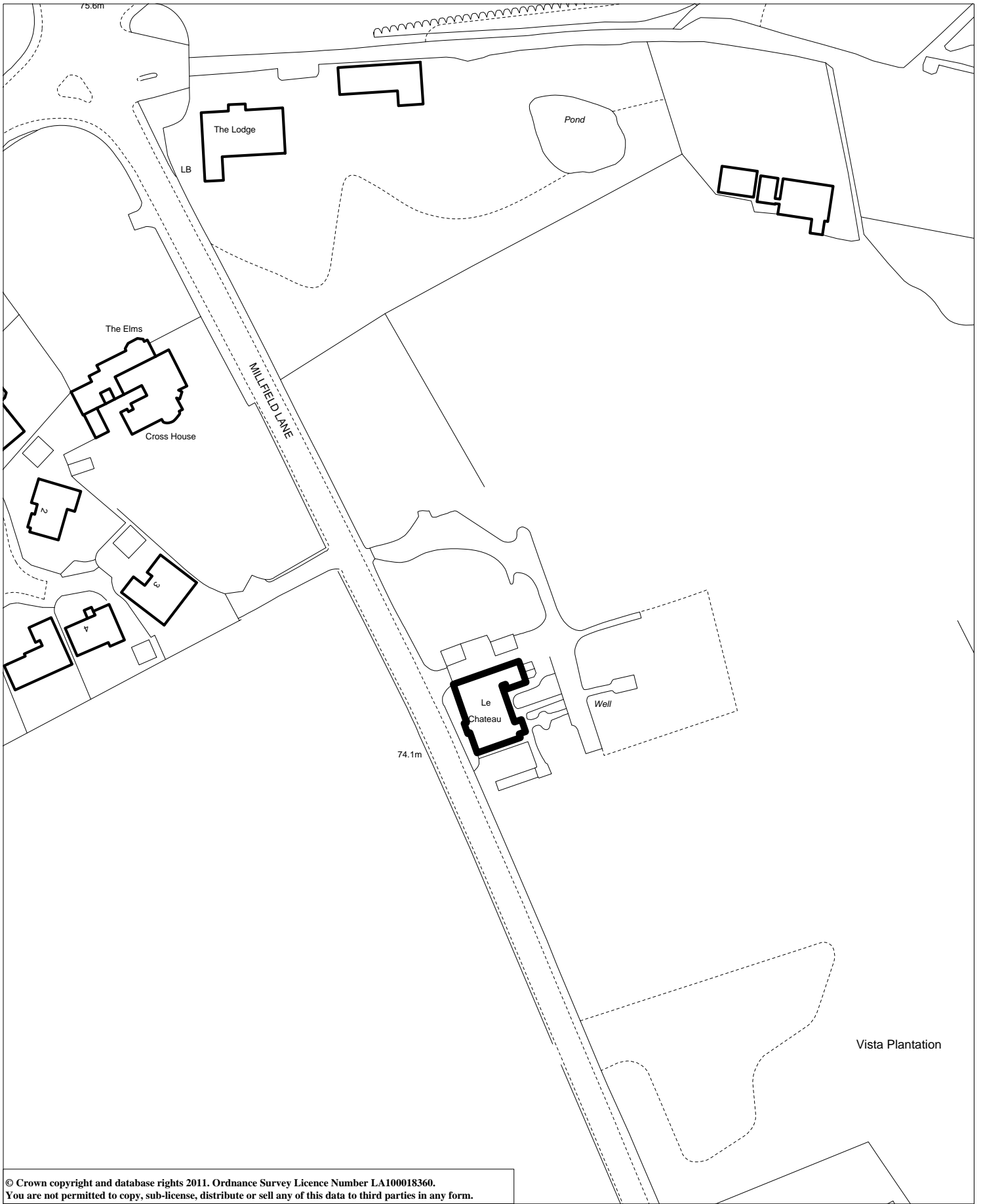
1343293	LE CHATEAU	23/08/1985	Two	356,120.70	398,514.10
---------	------------	------------	-----	------------	------------

LOCATION
MILLFIELD LANE
HAYDOCK WN4 0YF

WARD Haydock
PARISH SENE
Library Ref. LB/HAY/03
EH Legacy uid. 216388

DESCRIPTION

Part of dower house to Garswood New Hall (rest now demolished). c.1822. Stucco with slate roof. One storey, 3 bays. 1st bay has quoins, mutuled cornice and parapet with cornice and blocking course. Other 2 bays are lower, with cornice and blocking course, and quoins at right hand end. Windows have architraves and round-headed lights with roll mouldings, that to 2nd bay of 4 lights with central king mullion, the others of 3 lights, that to 1st bay is larger than others and has a rectangular plaque above, bearing the initials "J.G". Entrance between 2nd and 3rd bays has Tuscan aedicule and half-glazed door with architrave and rectangular plaque above. Curved screen wall to right with rusticated pier. Right return similarly treated. Weather vane to rear with lion crest.



© Crown copyright and database rights 2011. Ordnance Survey Licence Number LA100018360.
 You are not permitted to copy, sub-license, distribute or sell any of this data to third parties in any form.



URBAN REGENERATION AND HOUSING DEPARTMENT

EH List Entry No: 1343293
Building Name: Le Chateau
Ward: Haydock Ward

DEVELOPMENT PLANS

Date: 10 October 2011
Scale: 1/1250
Grid Ref: 356121, 398517
Area: 249.21 sq.mts

EH List Entry No.	BUILDING NAME	FIRST REGISTERED	GRADE	EASTING	NORTHINGS
-------------------	---------------	------------------	-------	---------	-----------

1393471	GATE PIERS, GATES AND FLANKING WALLS AT ASHTON CROSS	05/10/2009	Two	356,045.53	398,665.98
---------	---	------------	-----	------------	------------

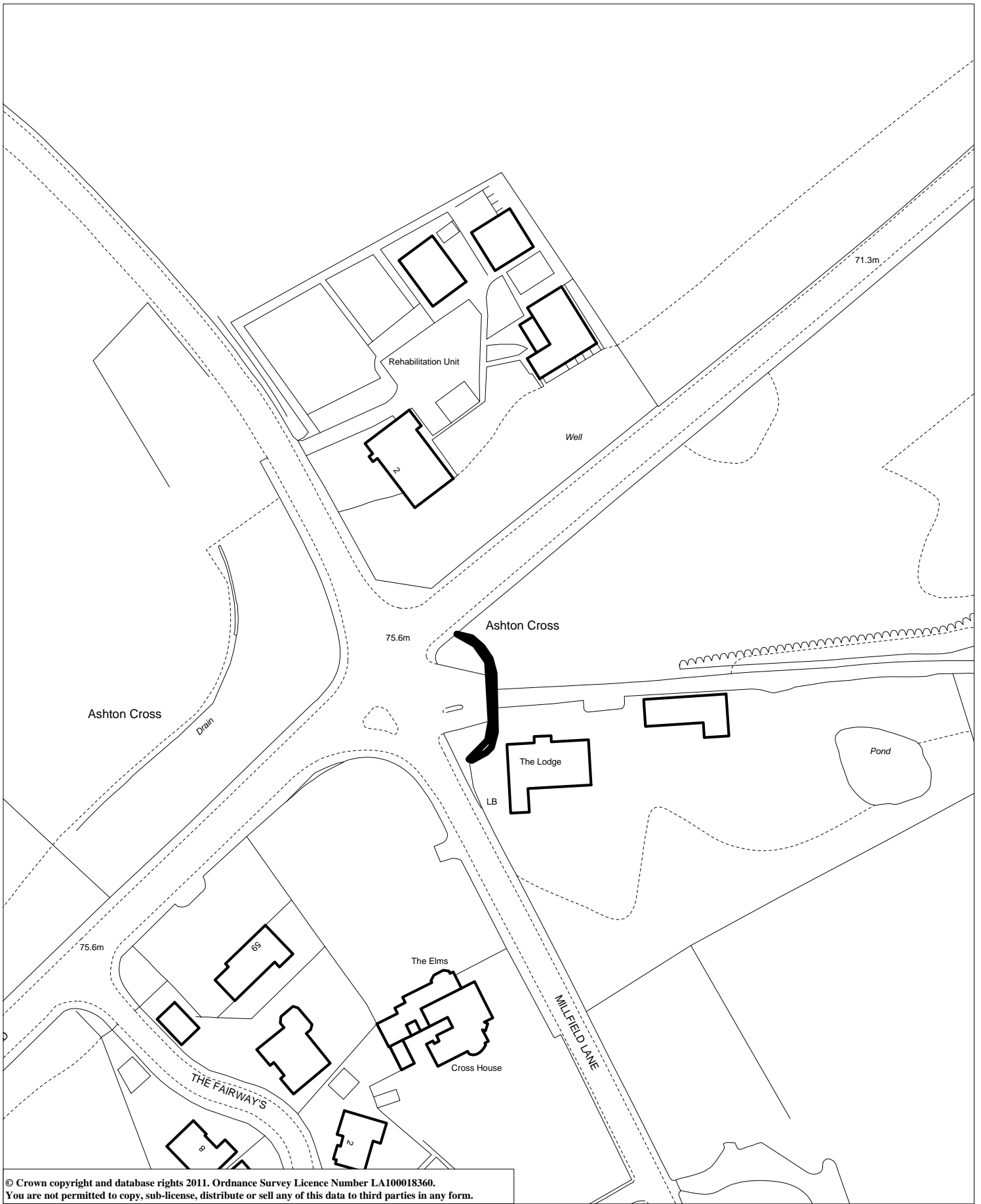
LOCATION
LIVERPOOL ROAD
ASHTON IN MAKERFIELD

WARD Haydock
PARISH
Library Ref. LB/HAY/04
EH Legacy uid. 505083

DESCRIPTION

Former West entrance to Garswood Park estate, six 12 ft high sandstone gate piers, wrought-iron gates, low flanking sandstone walls with cast-iron railings, ashlar and vermiculated stonework, late C19/early C20, Baroque Revival style.

DESCRIPTION: Central vehicular entrance (gate removed) and pedestrian side gates flanked by 4 gate piers. Highly elaborate tall C18 french-style wrought-iron gates to side gateways, painted black with gilded decoration. Large iron gate fixing to inside face of gate pier to left of central entrance. Long, low curved flanking ashlar walls projecting from side gates lead to outer gate piers. Side facings of copings to walls incorporate slender moulded bands framing vermiculated decoration, inner edges of walls with curved step up to join side gate piers. Walls surmounted by cast-iron railings with simplified fleur-de-lys style design. Gate piers: Identically styled, set upon large square stone plinths with moulded relief panels to each face containing vermiculated decoration, lower body of each pier with columns to each corner with decorative composite capitals and projecting bands each containing vermiculated decoration, entablature above. Deep moulded entablature to upper part of each pier with dentil eaves cornice, tall square plinth above with paired supporting scrolls to each corner and panels to each face containing Greek cross-style designs, piers surmounted by large ornamental urs (that to right outer pier is removed).



© Crown copyright and database rights 2011. Ordnance Survey Licence Number LA100018360.
 You are not permitted to copy, sub-license, distribute or sell any of this data to third parties in any form.



URBAN REGENERATION AND HOUSING DEPARTMENT

EH List Entry No: 1393471

Building Name: Gate Piers, Gates And Flanking Walls At Ashton Cross

Ward: Haydock Ward

DEVELOPMENT PLANS

Date: 10 October 2011

Scale: 1/1250

Grid Ref: 356044, 398676

Area: 45.3 sq.mts

Newton

EH List Entry No.	BUILDING NAME	FIRST REGISTERED	GRADE	EASTING NORTHINGS	
-------------------	---------------	------------------	-------	-------------------	--

1343245	CHURCH OF ST PETER	03/02/1966	Two	359,300.00	395,644.00
---------	--------------------	------------	-----	------------	------------

LOCATION
CHURCH STREET
NEWTON LE WILLOWS WA12 9SU

WARD Newton
PARISH
Library Ref. LB/NEWT/02
EH Legacy uid. 216316

DESCRIPTION

Church. 1892-1901. By Demaine and Brierley. Stone with slate roofs. Single vessel nave and chancel, lean-to aisles, west tower with north and south porches, south chapel and north organ loft and vestry. Free Perpendicular style. 5-bay nave; aisles with parapets and elliptical-headed windows of 3 lights; 2-light straight-headed clerestory windows. West tower has west entrance with 5-light window. Paired straight-headed bell-openings with tracery heads. Embattled parapet. Chancel has 7-light east window flanked by clasping buttresses. Interior: arcades have octagonal piers; arch braced collar roof. Parclose screens to organ loft and chapel; painted reredos. Alabaster octagonal pulpit with figures under canopies. Stained glass east and west windows. Gravestone of P. Naylor, engine driver, 1842, J. Eeles of Hull, Locomotive in relief and poem, formerly in graveyard. Hatchment of Col. T.R. Legh, 1797. C18 wrought iron altar rail.



© Crown copyright and database rights 2011. Ordnance Survey Licence Number LA100018360.
 You are not permitted to copy, sub-license, distribute or sell any of this data to third parties in any form.



URBAN REGENERATION AND HOUSING DEPARTMENT

EH List Entry No: 1343245
Building Name: Church Of St Peter
Ward: Newton Ward

DEVELOPMENT PLANS

Date: 10 October 2011
Scale: 1/1250
Grid Ref: 359301, 395646
Area: 683.43 sq.mts

EH List Entry No.	BUILDING NAME	FIRST REGISTERED	GRADE	EASTING	NORTHINGS
----------------------	---------------	---------------------	-------	---------	-----------

1283630	PARISH STOCKS	03/02/1966	Two	359,276.70	395,639.20
---------	---------------	------------	-----	------------	------------

LOCATION
CHURCH STREET
NEWTON LE WILLOWS

WARD Newton
PARISH
Library Ref. LB/NEWT/03
EH Legacy uid. 216317

DESCRIPTION

Stocks. C18. 2 stone piers with shaped heads and grooves to take wooden boards. One pier inscribed "J. McCall". Recently restored and new boards inserted.



© Crown copyright and database rights 2011. Ordnance Survey Licence Number LA100018360.
 You are not permitted to copy, sub-license, distribute or sell any of this data to third parties in any form.



URBAN REGENERATION AND HOUSING DEPARTMENT

EH List Entry No: 1283630
Building Name: Parish Stocks
Ward: Newton Ward

DEVELOPMENT PLANS

Date: 10 October 2011
Scale: 1/1250
Grid Ref: 359275, 395640
Area: 0 sq.mts

EH List Entry No.	BUILDING NAME	FIRST REGISTERED	GRADE	EASTING	NORTHINGS
-------------------	---------------	------------------	-------	---------	-----------

1075928	UNITED REFORMED CHAPEL	23/08/1985	Two	358,540.90	395,727.60
---------	------------------------	------------	-----	------------	------------

LOCATION
CROW LANE EAST
NEWTON LE WILLOWS WA12 9TS

WARD Newton
PARISH
Library Ref. LB/NEWT/04
EH Legacy uid. 216318

DESCRIPTION

Chapel, originally congregational. c.1840. Stone with slate roof. Setback buttresses and coped gable with plinth at apex. Wheel window over blind straight-headed window, with trefoil over. 2 porches of 2 bays with outer 2-light straight-headed windows and inner Tudor-arched entrances with gables over. Monument to Evans family between porches has iron railings. 5-bay returns have tall pointed windows with iron tracery and lower iron panels with shields. New hall to right has connector with chapel. Rear has signs of 4-centred arch flanked by cusped blind lancets, now rendered; small structure with connection to left side.



© Crown copyright and database rights 2011. Ordnance Survey Licence Number LA100018360.
 You are not permitted to copy, sub-license, distribute or sell any of this data to third parties in any form.



URBAN REGENERATION AND HOUSING DEPARTMENT

EH List Entry No: 1075928
Building Name: United Reformed Chapel
Ward: Newton Ward

DEVELOPMENT PLANS

Date: 10 October 2011
Scale: 1/1250
Grid Ref: 358540, 395728
Area: 423.83 sq.mts

EH List Entry No.	BUILDING NAME	FIRST REGISTERED	GRADE	EASTING	NORTHINGS
-------------------	---------------	------------------	-------	---------	-----------

1198937	MEMORIAL TO NORTH WEST OF BURIAL GROUND OF UNITED REFORMED CHAPEL	23/08/1985	Two	358,540.90	395,727.60
---------	--	------------	-----	------------	------------

LOCATION
CROW LANE EAST
NEWTON LE WILLOWS WA12 9TS

WARD Newton
PARISH
Library Ref. LB/NEWT/05
EH Legacy uid. 216319

DESCRIPTION

Memorial to Richard Evans (died 1864), a local mine owner who built the 2nd chapel on the site (now demolished). D.H. and J. Newall. Polished red granite obelisk on 4 square steps. Plinth of obelisk has inscriptions. The sides of the obelisk have incised lines.



© Crown copyright and database rights 2011. Ordnance Survey Licence Number LA100018360.
 You are not permitted to copy, sub-license, distribute or sell any of this data to third parties in any form.



URBAN REGENERATION AND HOUSING DEPARTMENT

EH List Entry No: 1198937
Building Name: Memorial To North West Of Burial Ground Of United Reformed Chapel
Ward: Newton Ward

DEVELOPMENT PLANS

Date: 10 October 2011
Scale: 1/1250
Grid Ref: 358520, 395743
Area: 0 sq.mts

EH List Entry No.	BUILDING NAME	FIRST REGISTERED	GRADE	EASTING	NORTHINGS
-------------------	---------------	------------------	-------	---------	-----------

1343246	No name for this Entry 159, 161 & 163	03/02/1966	Two Star	358,194.00	395,686.00
---------	---------------------------------------	------------	----------	------------	------------

LOCATION
CROW LANE EAST
NEWTON LE WILLOWS WA12 9UD

WARD Newton
PARISH
Library Ref. LB/NEWT/06
EH Legacy uid. 216320

DESCRIPTION

3 houses. C16. Timber frame with 4 pairs of crucks, brick walling, gable ends have exposed frame with brick infill; thatched roof. 2 storeys and 5 bays, the end 2 bays (No. 163) of one storey. Casement windows, those to No, 163 are small-paned horizontally sliding sashes. 3 C20 gabled timber porches. 4 brick stacks, 2 to ridge and 2 to rear.



© Crown copyright and database rights 2011. Ordnance Survey Licence Number LA100018360.
 You are not permitted to copy, sub-license, distribute or sell any of this data to third parties in any form.



URBAN REGENERATION AND HOUSING DEPARTMENT

EH List Entry No: 1343246
Building Name: 159, 161 & 163 Crow Lane East
Ward: Newton Ward

DEVELOPMENT PLANS

Date: 10 October 2011
Scale: 1/1250
Grid Ref: 358196, 395687
Area: 145.79 sq.mts

EH List Entry No.	BUILDING NAME	FIRST REGISTERED	GRADE	EASTING	NORTHINGS
----------------------	---------------	---------------------	-------	---------	-----------

1283597	CHURCH OF ST MARY AND ST JOHN	23/08/1985	Two	358,117.00	395,666.00
---------	-------------------------------	------------	-----	------------	------------

LOCATION
CROW LANE EAST
NEWTON LE WILLOWS WA12 9UD

WARD Newton
PARISH
Library Ref. LB/NEWT/07
EH Legacy uid. 216321

DESCRIPTION

Catholic church. 1864, spire 1880. By E Blount. Rock-faced stone with ashlar dressings, slate roof. Nave with aisles under lean-to roofs, NW steeple, chancel with flanking gabled chapels. Tower has setback buttresses and lancets; paired lancet bell openings; splayed spire. West end has pointed entrance and spherical triangle window. 6-bay nave has paired lancet aisle windows and triple lancet clerestory windows; one squat buttress to north, and confessionals and vestry to south. Canted chancel has clasping buttresses and cornice with animal heads, windows of 2 lights. Interior: Arches between chapels and chancel and aisles, on corbels in form of busts including S.S. Mary and John and on temporary bishop and pope. Reredoses to chapels remain, that to chancel removed.



© Crown copyright and database rights 2011. Ordnance Survey Licence Number LA100018360.
 You are not permitted to copy, sub-license, distribute or sell any of this data to third parties in any form.



URBAN REGENERATION AND HOUSING DEPARTMENT

EH List Entry No: 1283597
Building Name: Church Of St Mary & St John
Ward: Newton Ward

DEVELOPMENT PLANS

Date: 10 October 2011
Scale: 1/1250
Grid Ref: 358114, 395666
Area: 458.24 sq.mts

EH List Entry No.	BUILDING NAME	FIRST REGISTERED	GRADE	EASTING	NORTHINGS
-------------------	---------------	------------------	-------	---------	-----------

1198958	ENTRANCE ARCHWAY TO RANDALL'S NURSERY	12/02/1981	Two Star	358,825.00	395,895.00
---------	--	------------	----------	------------	------------

LOCATION
136 HIGH STREET
NEWTON LE WILLOWS WA12 9SG

WARD Newton
PARISH
Library Ref. LB/NEWT/08
EH Legacy uid. 216323

DESCRIPTION

Entrance archway with flanking wings, originally at Haydock Lodge. Probably very early C19. Stone with slate roof. Round-arched entrance with Doric aedicule, arch has impostes and archivolt with scrolly key. Pediment has Leg arms and acroterion in form of ram's head crest. Wings of 5 bays. 4-bay Doric attached colonnade with frieze with roundels, cornice and blocking course. Lunettes to left wing and round-headed windows with sashes, no glazing bars, to right wing. End bays have rusticated quoins and recesses with straight-headed windows.



© Crown copyright and database rights 2011. Ordnance Survey Licence Number LA100018360.
 You are not permitted to copy, sub-license, distribute or sell any of this data to third parties in any form.



URBAN REGENERATION AND HOUSING DEPARTMENT

EH List Entry No: 1198958
Building Name: Entrance Archway To Randalls Nursery
Ward: Newton Ward

DEVELOPMENT PLANS

Date: 10 October 2011
Scale: 1/1250
Grid Ref: 358818, 395897
Area: 215.16 sq.mts

EH List Entry No.	BUILDING NAME	FIRST REGISTERED	GRADE	EASTING	NORTHINGS
-------------------	---------------	------------------	-------	---------	-----------

1075930	No name for this Entry 158 AND 160	07/12/1978	Two	358,754.00	395,933.00
---------	------------------------------------	------------	-----	------------	------------

LOCATION
HIGH STREET
NEWTON LE WILLOWS WA12 9SG

WARD Newton
PARISH
Library Ref. LB/NEWT/09
EH Legacy uid. 216324

DESCRIPTION

2 houses. C17 with C18 extension to left; gable formerly with date: 1622. Painted brick on stone base; corrugated asbestos roof, later part with stone slates; 2 brick stacks. 1st bay of 2 storeys, 2nd and 3rd bays of one storey and attic. Windows are 2-light horizontally sliding sashes, except for ground floor 1st bay 6-pane sash and 2nd bay, which has small gabled dormer with iron lattice glazing. 3rd bay has larger gabled dormer with timber framing. Plain entrances. No. 160 of 2 bays. No. 158 possibly has concealed timber frame, east wall possibly jettied.



© Crown copyright and database rights 2011. Ordnance Survey Licence Number LA100018360.
 You are not permitted to copy, sub-license, distribute or sell any of this data to third parties in any form.



URBAN REGENERATION AND HOUSING DEPARTMENT

EH List Entry No: 1075930
Building Name: 158 & 160 High Street
Ward: Newton Ward

DEVELOPMENT PLANS

Date: 10 October 2011
Scale: 1/1250
Grid Ref: 358751, 395933
Area: 84.78 sq.mts

EH List Entry No.	BUILDING NAME	FIRST REGISTERED	GRADE	EASTING	NORTHINGS
----------------------	---------------	---------------------	-------	---------	-----------

1198973	NEWTON PARK FARMHOUSE	10/09/1982	Two	359,781.20	394,986.20
---------	-----------------------	------------	-----	------------	------------

LOCATION

NEWTON PARK DRIVE
NEWTON LE WILLOWS

WARD

Newton

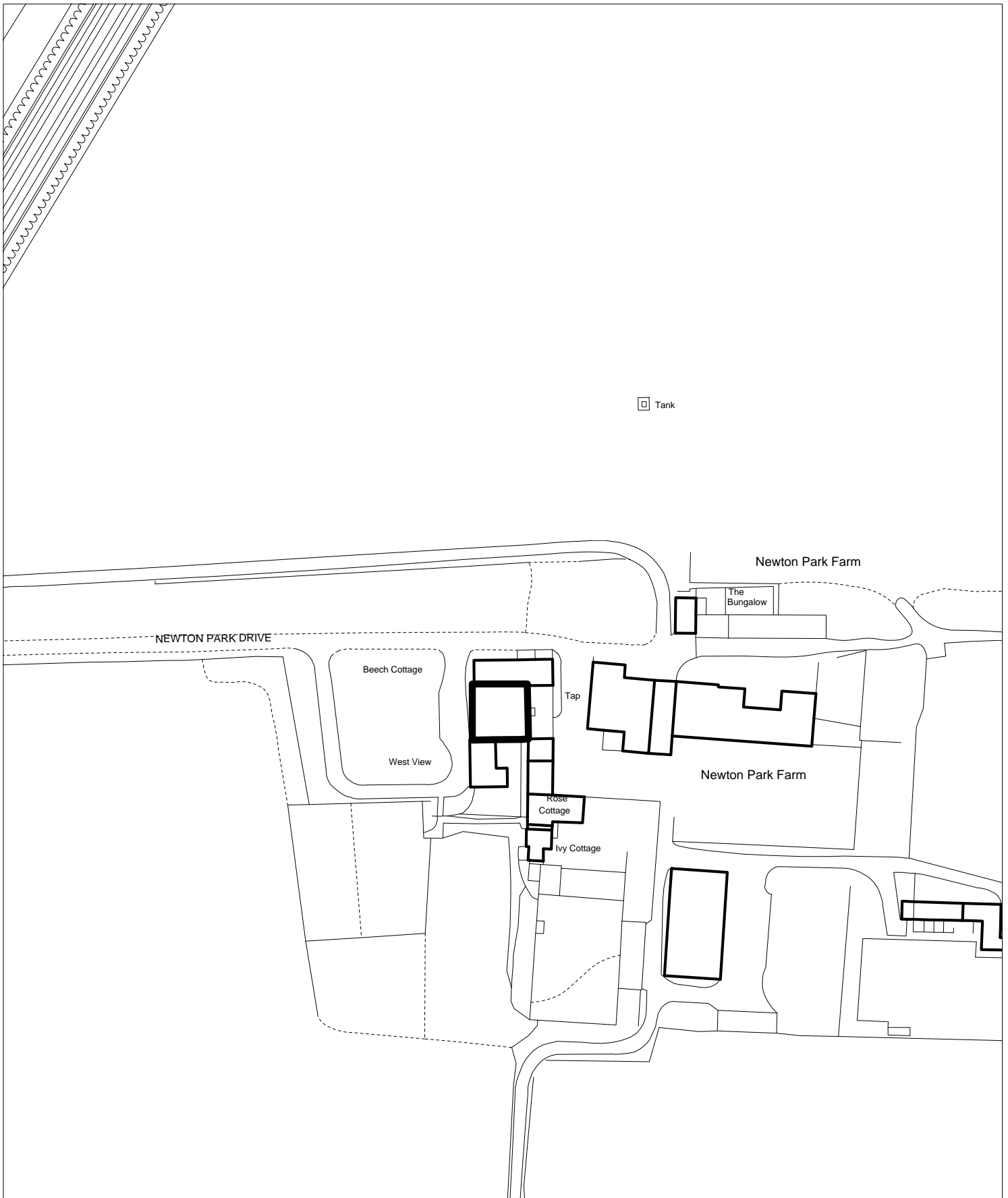
PARISH

Library Ref. LB/NEWT/10

EH Legacy uid. 216327

DESCRIPTION

Farmhouse. Dated 1774 on metal plate to rear. C19 extension to left and C20 extension to right. Brick with stone dressings, slate roof. 3 storeys, 5 bays, extension to left of 2 storeys and 6-bay return, that to right of one storey and 3 bays. C18 part has rusticated stone base, 1st and 2nd floor sill bands, top cornice. 3-bay centre breaks forward under pediment. Windows have rusticated wedge lintels and are sashed with glazing bars. Central round-headed entrance has architrave, 4-panel door and complete fanlight; window above is round-headed with architrave; 2nd floor window has architrave. Original stair and 6-panel doors. Extensions not of special interest.



© Crown copyright and database rights 2011. Ordnance Survey Licence Number LA100018360.
You are not permitted to copy, sub-license, distribute or sell any of this data to third parties in any form.



URBAN REGENERATION AND HOUSING DEPARTMENT

EH List Entry No: 1198973
Building Name: Newton Park Farmhouse
Ward: Newton Ward

DEVELOPMENT PLANS

Date: 10 October 2011
Scale: 1/1250
Grid Ref: 359753, 394983
Area: 185.25 sq.mts

EH List Entry No.	BUILDING NAME	FIRST REGISTERED	GRADE	EASTING	NORTHINGS
-------------------	---------------	------------------	-------	---------	-----------

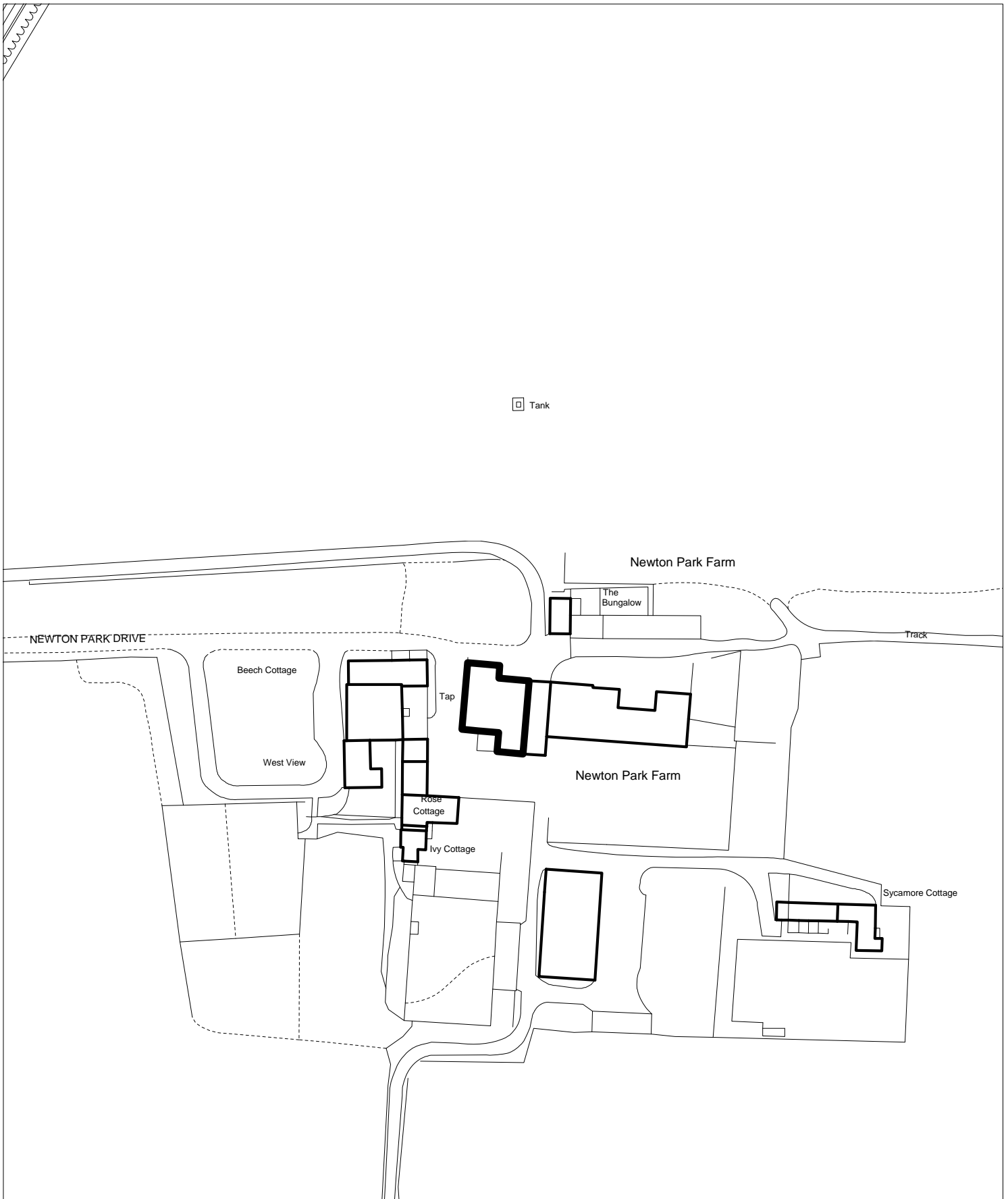
1075931	BARN TO EAST OF NEWTON PARK FARMHOUSE	10/09/1982	Two	359,809.00	394,982.00
---------	--	------------	-----	------------	------------

LOCATION
 NEWTON PARK DRIVE
 NEWTON LE WILLOWS

WARD Newton
PARISH
Library Ref. LB/NEWT/11
EH Legacy uid. 216328

DESCRIPTION

Barn. C16 to early C17. Timber box frame with brick cladding of C18 and C19, west end rebuilt in brick, corrugated iron roof. 7 bays with central threshing floor with entrances in gabled porches. North side has outshuts for cow houses. Interior has queen-post roof trusses with struts; through purlins. North porch has loft. East end has inserted floor and cow house added at this end. The County of Lancashire of this type of timber-framed structure (according to description on spotlisting).



© Crown copyright and database rights 2011. Ordnance Survey Licence Number LA100018360.
 You are not permitted to copy, sub-license, distribute or sell any of this data to third parties in any form.



URBAN REGENERATION AND HOUSING DEPARTMENT

EH List Entry No: 1075931
Building Name: Barn To East Of Newton Park Farmhouse
Ward: Newton Ward

DEVELOPMENT PLANS

Date: 10 October 2011
Scale: 1/1250
Grid Ref: 359783, 394983
Area: 257.89 sq.mts

EH List Entry No.	BUILDING NAME	FIRST REGISTERED	GRADE	EASTING	NORTHINGS
-------------------	---------------	------------------	-------	---------	-----------

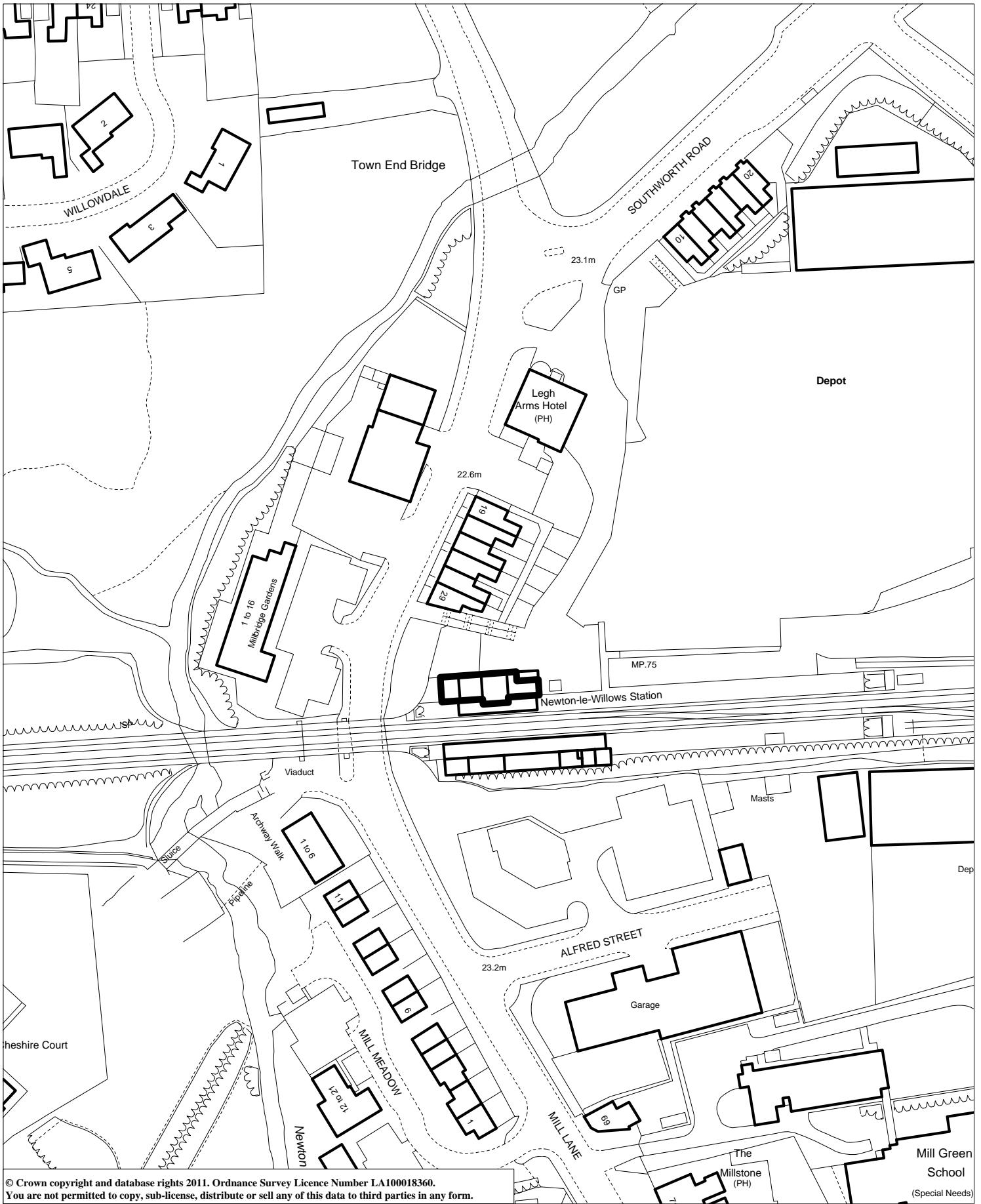
1343248	NEWTON LE WILLOWS STATION	23/08/1985	Two	359,343.00	395,333.00
---------	---------------------------	------------	-----	------------	------------

LOCATION
MILL LANE
NEWTON LE WILLOWS WA12 9SF

WARD Newton
PARISH
Library Ref. LB/NEWT/12
EH Legacy uid. 216329

DESCRIPTION

Station for the Liverpool and Manchester Railway. 1840s. Brick with stone dressings, slate roof. 2 storeys, 6 bays. 1st 3 bays recessed with C20 canopy, 4th bay gabled. 4th, 5th and 6th bays have ground floor of rock-faced stone. 3rd bay has re-entrant porch with parapet and entrances to return. Ground floor 2;2;3;6-light stone mullioned windows, those to 3rd and 4th bays with high transoms. 1st floor 3;4;3;4;2;2-light windows with 4-centred heads to lights. Left return has 4-light window with transom. 2 brick stacks. Platform side of one storey has canopy (possibly later) on cast-iron columns. 5 bays, 3rd bay projects under gable. 2;2;2;4;3-light windows with 4-centred heads. 4 Tudor-arched entrances, to left end, to left of projecting bay, to projecting bay and to its right; one has doors with linenfold panelling.



© Crown copyright and database rights 2011. Ordnance Survey Licence Number LA100018360.
 You are not permitted to copy, sub-license, distribute or sell any of this data to third parties in any form.



URBAN REGENERATION AND HOUSING DEPARTMENT

EH List Entry No: 1343248
Building Name: Newton-le-willows Railway Station
Ward: Newton Ward

DEVELOPMENT PLANS

Date: 10 October 2011
Scale: 1/1250
Grid Ref: 359342, 395332
Area: 149.23 sq.mts

EH List Entry No.	BUILDING NAME	FIRST REGISTERED	GRADE	EASTING	NORTHINGS
-------------------	---------------	------------------	-------	---------	-----------

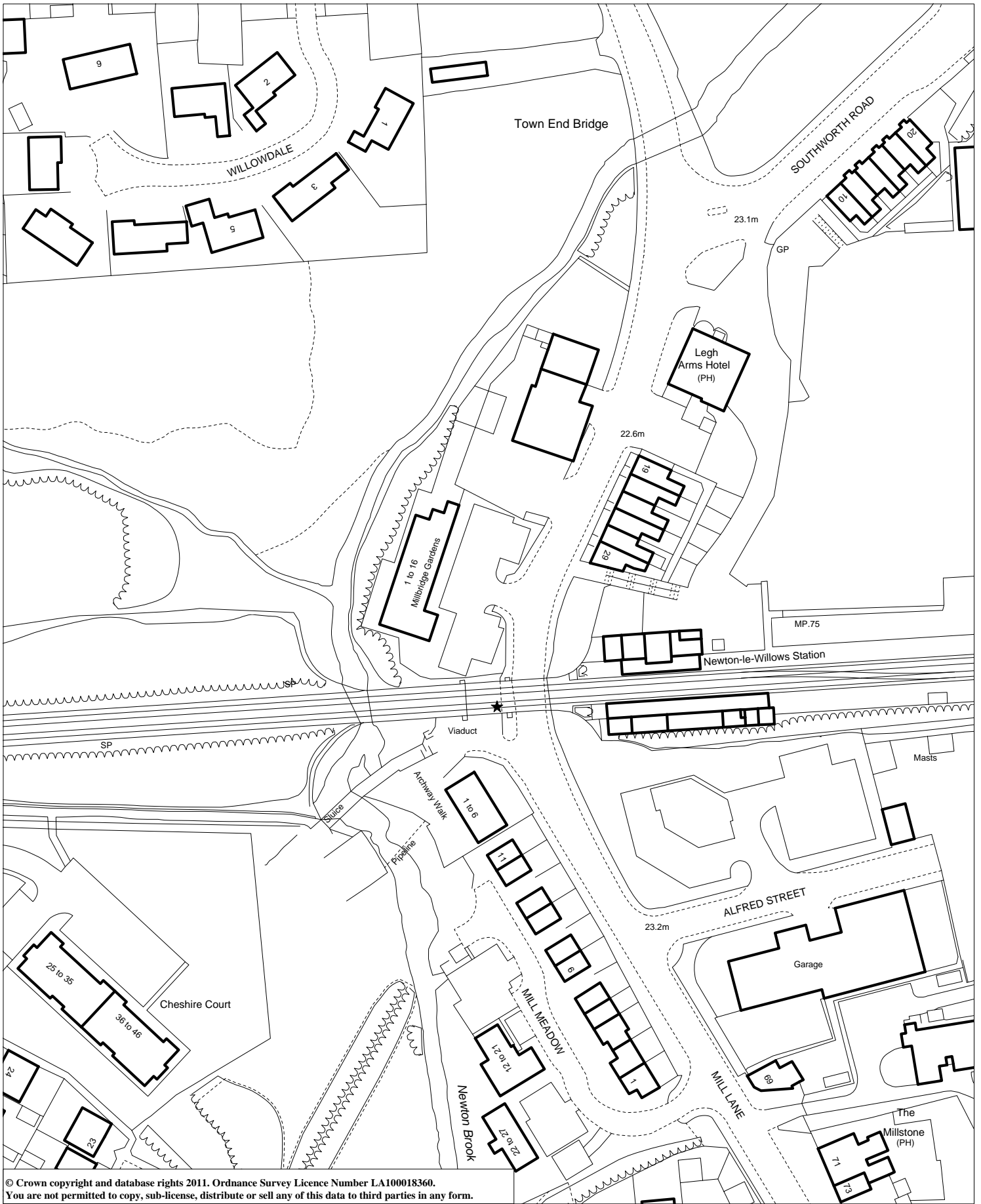
1283575	NEWTON VIADUCT TO WEST OF STATION	23/08/1985	Two	359,294.20	395,321.50
---------	-----------------------------------	------------	-----	------------	------------

LOCATION
MILL LANE
NEWTON LE WILLOWS

WARD Newton
PARISH
Library Ref. LB/NEWT/13
EH Legacy uid. 216330

DESCRIPTION

Viaduct for Liverpool and Manchester Railway. 1828. Stephenson. Brick with stone dressings. 4 round-headed arches with rusticated voussoirs. Battered rusticated pilasters and cornice, parapet with stone pilasters and coping. Curved retaining walls at ends are terminated by rusticated stone piers. To the west of the arches, a low elliptical-arched tunnel for a stream.



© Crown copyright and database rights 2011. Ordnance Survey Licence Number LA100018360.
 You are not permitted to copy, sub-license, distribute or sell any of this data to third parties in any form.



URBAN REGENERATION AND HOUSING DEPARTMENT

EH List Entry No: 1283575
Building Name: Newton Viaduct
Ward: Newton Ward

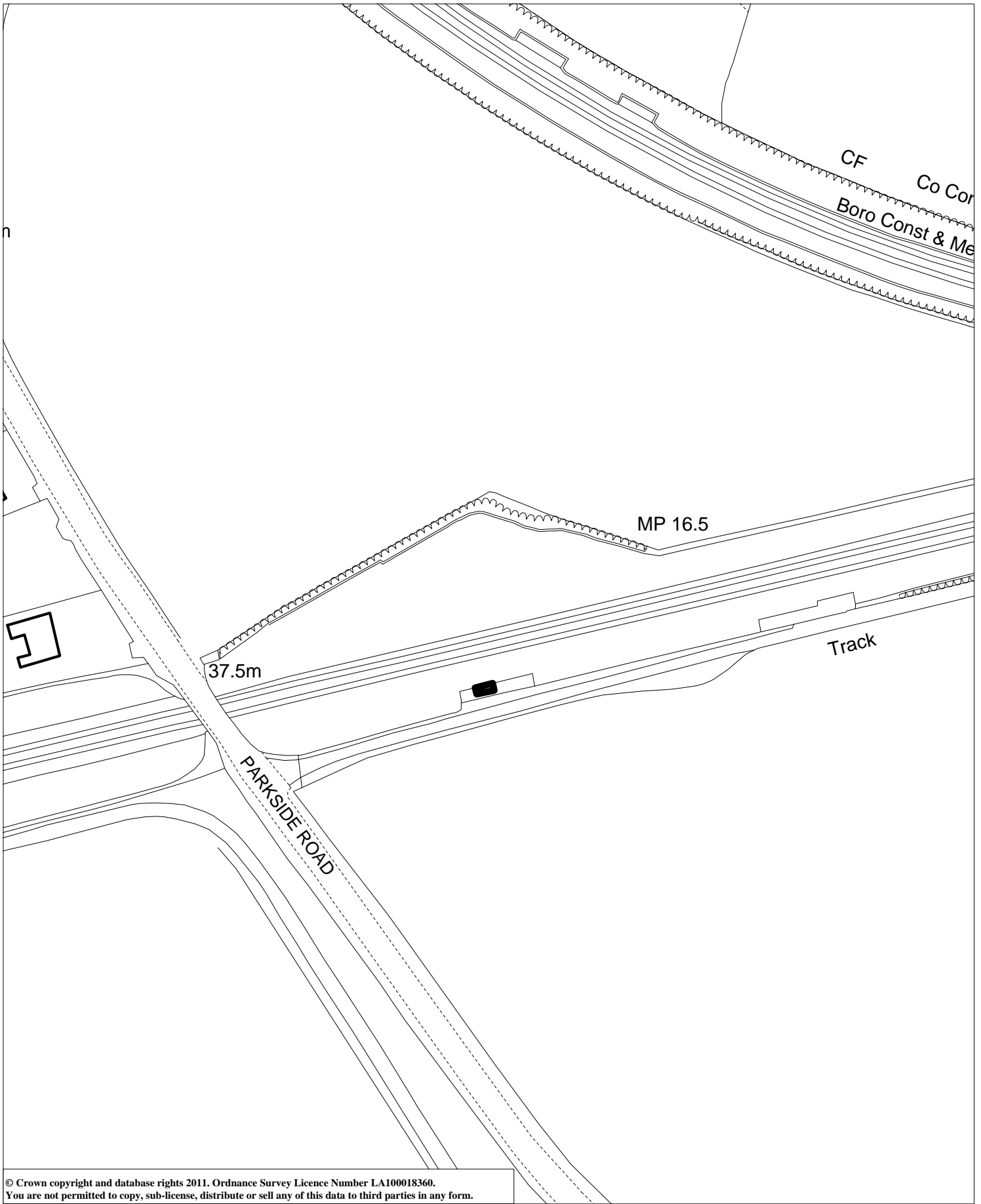
DEVELOPMENT PLANS

Date: 10 October 2011
Scale: 1/1250
Grid Ref: 359301, 395322
Area: 0 sq.mts

EH List Entry No.	BUILDING NAME	FIRST REGISTERED	GRADE	EASTING	NORTHINGS
1075900	HUSKISSON MEMORIAL ON SOUTH SIDE OF RAILWAY, 60 METRES FROM ROAD	03/02/1966	Two	360,518.10	395,509.00
	LOCATION PARKSIDE ROAD NEWTON LE WILLOWS	WARD PARISH Library Ref.	Newton LB/NEWT/14		
		EH Legacy uid.	216335		

DESCRIPTION

Memorial. 1831. Painted stone. The memorial is in the form of a simplified Classical temple, being single celled without a portico. The flanking anta have dentilated panels, and support a plain frieze, dentilated cornice and a blocking course. Within the cell is an inscribed tablet that is flanked by pilasters supporting an entablature adorned with wreaths. The tablet, (a reproduction of the original which is kept at the National Railway Museum in York) is a memorial to William Huskisson, MP for Liverpool. Huskisson is reputed to have been the world's first fatality of the Railway Age, being knocked down and fatally injured by the Rocket during the opening celebrations of the Liverpool and Manchester Railway in 1830.



© Crown copyright and database rights 2011. Ordnance Survey Licence Number LA100018360.
 You are not permitted to copy, sub-license, distribute or sell any of this data to third parties in any form.

URBAN REGENERATION AND HOUSING DEPARTMENT

DEVELOPMENT PLANS



EH List Entry No: 1075900
Building Name: Huskisson Memorial
Ward: Newton Ward

Date: 11 October 2011
Scale: 1/1250
Grid Ref: 360518, 395507
Area: 7.91 sq.mts

Parr

EH List Entry No.	BUILDING NAME	FIRST REGISTERED	GRADE	EASTING NORTHINGS	
-------------------	---------------	------------------	-------	-------------------	--

1075909	CHURCH OF ST PETER	23/08/1985	Two	353,551.40	395,479.00
---------	--------------------	------------	-----	------------	------------

LOCATION
BROAD OAK ROAD
PARR WA9 2DZ

WARD Parr
PARISH
Library Ref. LB/PARR/01
EH Legacy uid. 216359

DESCRIPTION

Church. 1864-5. J. Medland Taylor. Rubble walls, a mixture of red and yellow sandstone and industrial waste, with red and yellow stone dressings; slate roof. Nave with aisles under cat-slide roof. South west tower and south transept; chancel with south vestry and north organ loft under cat- slide roof. Tower has angle buttresses, cusped lancets and paired bell openings. South entrance has pointed tympanum with quatrefoil and crossed keys. Spire has squat pyramids in angles and weather vane. West end has 2-light window with plate tracery. Aisle windows are varied, those to south are 3 lancets with roundel above, those to north are alternately 3 and 2 lancets, With roundels to those with 2 lancets. Transept of 2 gabled bays with triple lancets and rose windows above. Canted chancel has 3 windows of 2 lights with plate tracery. Chapel has segmental-pointed windows and east lancet. Lateral stack to south side of chancel. Interior has 6-bay arcades of round columns; chancel arch on round corbels. Nave roof has scissor-brace-collar trusses; aisles have tie beams. Transept has valley beam on brackets and collar rafter roofs. Font is circular on circular base, with inscription running round it and nail-head moulding. Similar pulpit has cusped pointed piercings. Timber chancel screen, c.1920. Wall memorial to Rev. A. A. Nunn (died 1889) in transept, in form of trefoil with quadrants in angles.



© Crown copyright and database rights 2011. Ordnance Survey Licence Number LA100018360.
 You are not permitted to copy, sub-license, distribute or sell any of this data to third parties in any form.

URBAN REGENERATION AND HOUSING DEPARTMENT

DEVELOPMENT PLANS



EH List Entry No: 1075909
Building Name: Church Of St Peter
Ward: Parr Ward

Date: 11 October 2011
Scale: 1/1250
Grid Ref: 353553, 395481
Area: 542.3 sq.mts

Rainford

EH List Entry No.	BUILDING NAME	FIRST REGISTERED	GRADE	EASTING NORTHINGS	
------------------------------	----------------------	-----------------------------	--------------	--------------------------	--

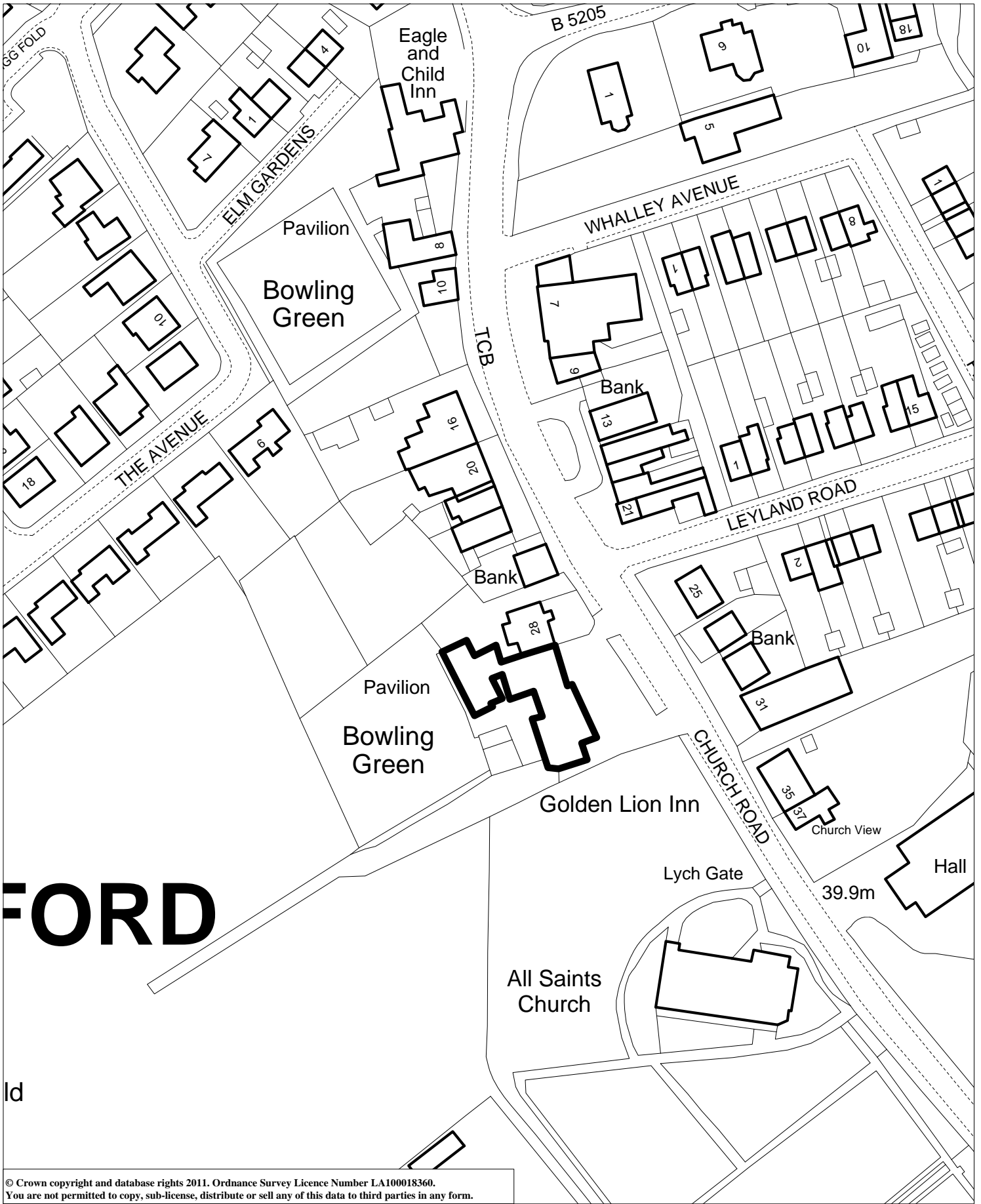
1075901	GOLDEN LION PUBLIC HOUSE	24/03/1966	Two	347,820.20	400,741.20
----------------	---------------------------------	------------	-----	------------	------------

LOCATION
CHURCH ROAD
RAINFORD WA11 8HE

WARD Rainford
PARISH RFRD
Library Ref. LB/RAINF/01
EH Legacy uid. 216337

DESCRIPTION

Public House. Date stone inscribed "JBS 1769". Rough cast and stone dressings, stone slate roof. 3 storeys, 5 bays; the 2nd bay of 2 storeys, recessed, the 1st bay of one storey, recessed. 2nd bay has top cornice, 3rd, 4th and 5th bays have frieze with date stone and cornice. Windows have rusticated wedge lintels and moulded sills, C20 louvred shutters; most are sashed, no glazing bars, 2nd floor casements. Round-headed entrance has Doric doorcase with flat pilasters and open pediment; 6-panel door. 3 brick gable-end stacks.



© Crown copyright and database rights 2011. Ordnance Survey Licence Number LA100018360.
 You are not permitted to copy, sub-license, distribute or sell any of this data to third parties in any form.



URBAN REGENERATION AND HOUSING DEPARTMENT

EH List Entry No: 1075901
Building Name: Golden Lion Public House
Ward: Rainford Ward

DEVELOPMENT PLANS

Date: 10 October 2011
Scale: 1/1250
Grid Ref: 347805, 400741
Area: 540.92 sq.mts

St. Helen's

EH List Entry No.	BUILDING NAME	FIRST REGISTERED	GRADE	EASTING	NORTHINGS
-------------------	---------------	------------------	-------	---------	-----------

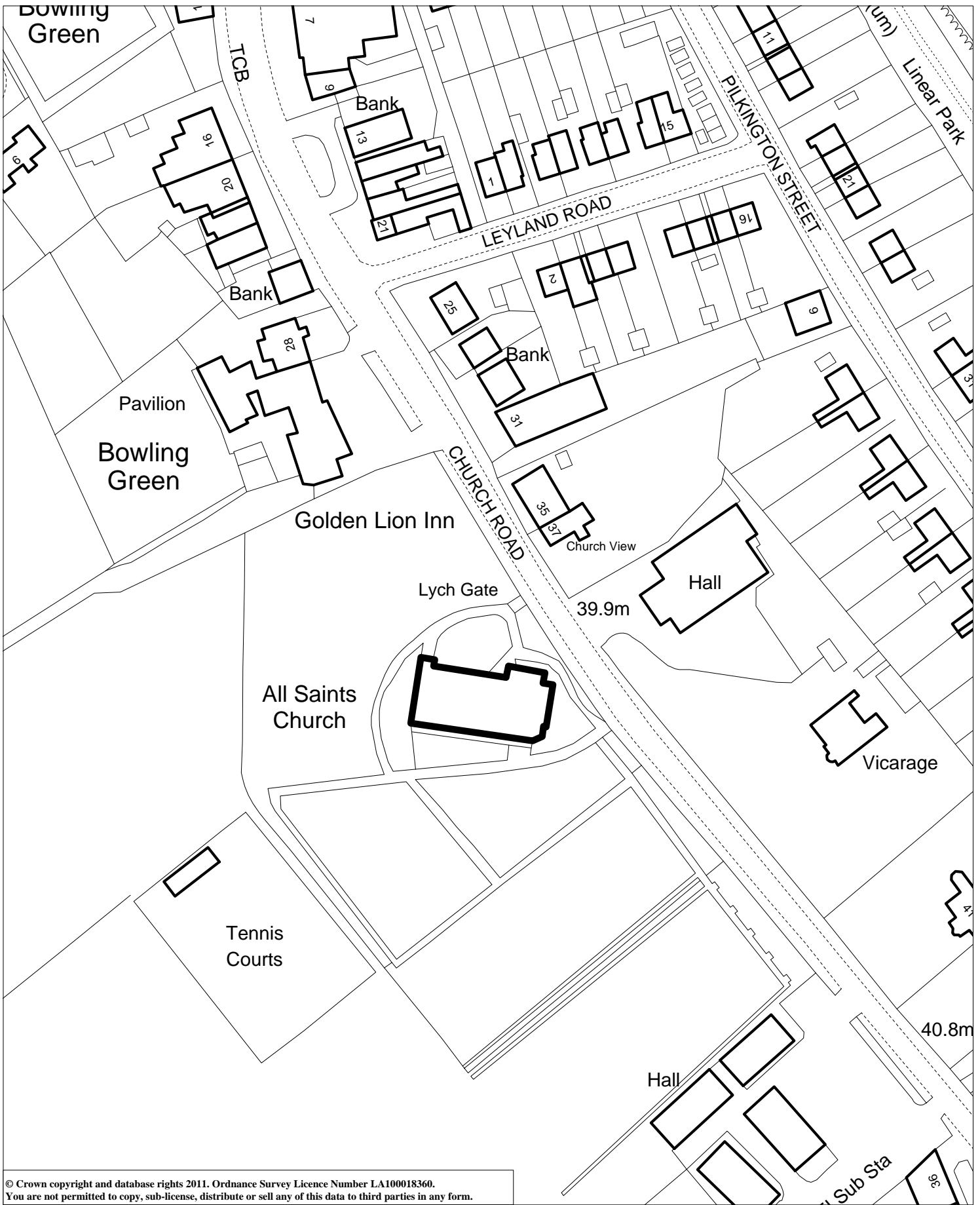
1343265	CHURCH OF ALL SAINTS	24/03/1966	Two	347,865.00	400,668.00
---------	----------------------	------------	-----	------------	------------

LOCATION
CHURCH ROAD
RAINFORD WA11 8HE

WARD Rainford
PARISH RFRD
Library Ref. LB/RAINF/02
EH Legacy uid. 216338

DESCRIPTION

Church. 1877-8, tower completed 1903; Jubilee chapel, 1928. Austin and Paley. Rock-faced stone with ashlar dressings and bands, and slate roof. Nave with aisles under lean-to roofs, chancel with south chapel, north east tower. Tower has low diagonal buttresses; octagonal bell stage with square pinnacles in angles; louvred bell openings; embattled parapet and pyramidal roof. Round stair turret has projecting octagonal top stage with cornice and pyramidal roof. Aisles have single lights, that to north has gabled entrances at each end. Clerestory has alternate paired and triple lancets. West end has 4 stepped lancets and leaf-shaped window in gable; flanking weathered buttresses. Chancel has east window of 3 lights with plate tracery and south window of 2 lights; foundation stone dated 1877. South chapel has shallow canted apse with parapet and gable behind, south window of 2 lights. Gabled vestry to north of chancel has 2-light plate tracery window with sashes.



© Crown copyright and database rights 2011. Ordnance Survey Licence Number LA100018360.
 You are not permitted to copy, sub-license, distribute or sell any of this data to third parties in any form.

URBAN REGENERATION AND HOUSING DEPARTMENT

DEVELOPMENT PLANS



EH List Entry No: 1343265
Building Name: Church Of All Saints
Ward: Rainford Ward

Date: 10 October 2011
Scale: 1/1250
Grid Ref: 347867, 400669
Area: 532.68 sq.mts

St. Helen's

EH List Entry No.	BUILDING NAME	FIRST REGISTERED	GRADE	EASTING NORTHINGS	
----------------------	---------------	---------------------	-------	-------------------	--

1075902	VILLAGE STOCKS AT CORNER OF MOSSBOROUGH ROAD	24/03/1966	Two	348,008.90	400,518.50
---------	---	------------	-----	------------	------------

LOCATION
MOSSBOROUGH ROAD
RAINFORD

WARD Rainford
PARISH RFRD
Library Ref. LB/RAINF/03
EH Legacy uid. 216339

DESCRIPTION

Stocks. C18. 2 stone posts with rounded tops and grooves for boards; that to left has bench mark. The boards are C20 replacements.

EH List Entry No.	BUILDING NAME	FIRST REGISTERED	GRADE	EASTING	NORTHINGS
-------------------	---------------	------------------	-------	---------	-----------

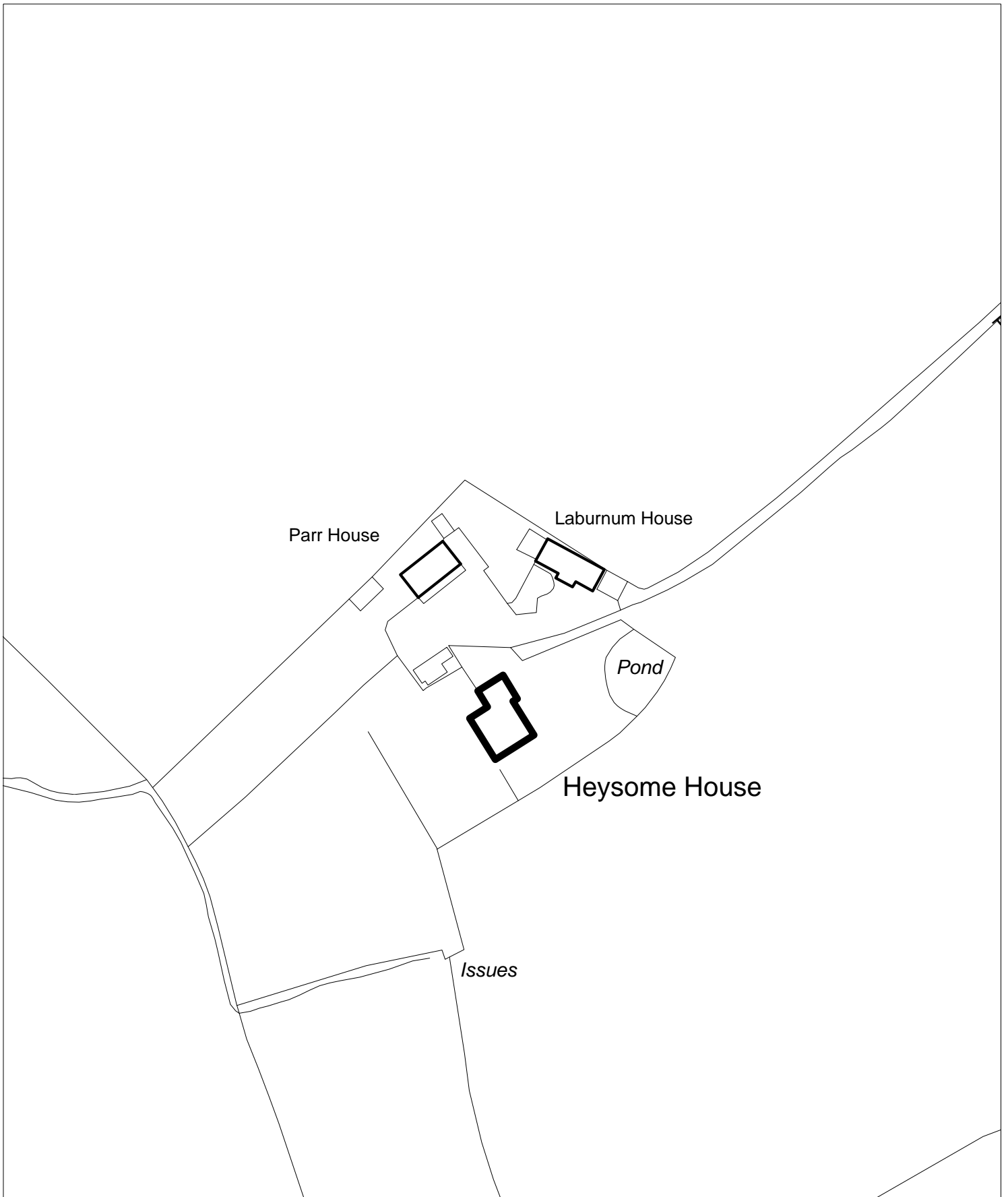
1075903	HEYSOME HOUSE	23/08/1985	Two	350,127.00	399,562.00
---------	---------------	------------	-----	------------	------------

LOCATION
CRANK HILL
CRANK WA11 7SF

WARD Rainford
PARISH RFRD
Library Ref. LB/RAIN/04
EH Legacy uid. 216340

DESCRIPTION

House. Early C19. Brick with stone dressings, stone slate roof. 2 storeys, 3 bays, with recessed one-storey extension to left. Rusticated quoins. Windows have wedge lintels and one sashed, with glazing bars; central 1st floor window has small-paned casement; extension has 2 large small-paned casements. Central round-headed entrance has inset Doric doorcase, complete fanlight; 6-panel door, 4 fielded panels. 3 brick gable-end stacks with late C19 red brick caps. Rear has sashed windows with glazing bars; central tall stair window also sashed, with glazing bars. Interior has dog-leg staircase with open string and square balusters.



© Crown copyright and database rights 2011. Ordnance Survey Licence Number LA100018360.
You are not permitted to copy, sub-license, distribute or sell any of this data to third parties in any form.



URBAN REGENERATION AND HOUSING DEPARTMENT

EH List Entry No: 1075903
Building Name: Heysome House
Ward: Rainford Ward

DEVELOPMENT PLANS

Date: 10 October 2011
Scale: 1/1250
Grid Ref: 350127, 399565
Area: 169.27 sq.mts

EH List Entry No.	BUILDING NAME	FIRST REGISTERED	GRADE	EASTING	NORTHINGS
----------------------	---------------	---------------------	-------	---------	-----------

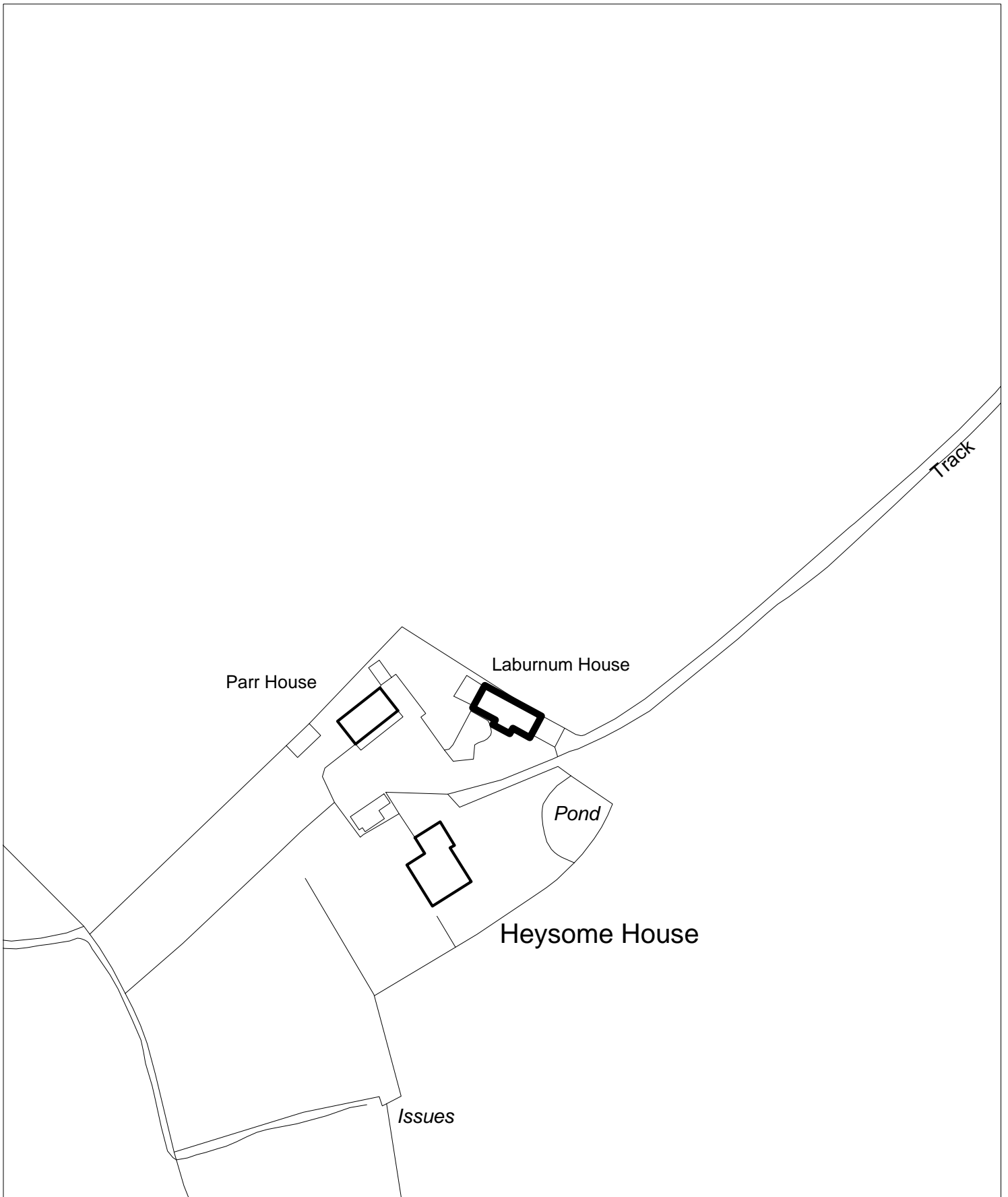
1343266	BARN TO NORTH OF HEYSOME HOUSE	22/06/1984	Two	350,143.00	399,597.00
---------	--------------------------------	------------	-----	------------	------------

LOCATION
CRANK HILL
Crank WA11 7SF

WARD Rainford
PARISH RFRD
Library Ref. LB/RAIN/05
EH Legacy uid. 216341

DESCRIPTION

Barn. Probably C18. Brick on high stone plinth, stone slate roof. Later lean-to open-fronted shed to left return. 5 bays with central entrance with cheeks. 1st bay has pitching hole, end bay has stable door. Interior has tie-beam trusses with struts and wind braces. C20 brick cross wall to right of entrance; end 2 bays have inserted floor. Rear entrance is blocked. Gable ends have ball finials.



© Crown copyright and database rights 2011. Ordnance Survey Licence Number LA100018360.
You are not permitted to copy, sub-license, distribute or sell any of this data to third parties in any form.



URBAN REGENERATION AND HOUSING DEPARTMENT

EH List Entry No: 1343266
Building Name: Barn To North Of Heysome House
Ward: Rainford Ward

DEVELOPMENT PLANS

Date: 10 October 2011
Scale: 1/1250
Grid Ref: 350142, 399601
Area: 103.07 sq.mts

EH List Entry No.	BUILDING NAME	FIRST REGISTERED	GRADE	EASTING	NORTHINGS
-------------------	---------------	------------------	-------	---------	-----------

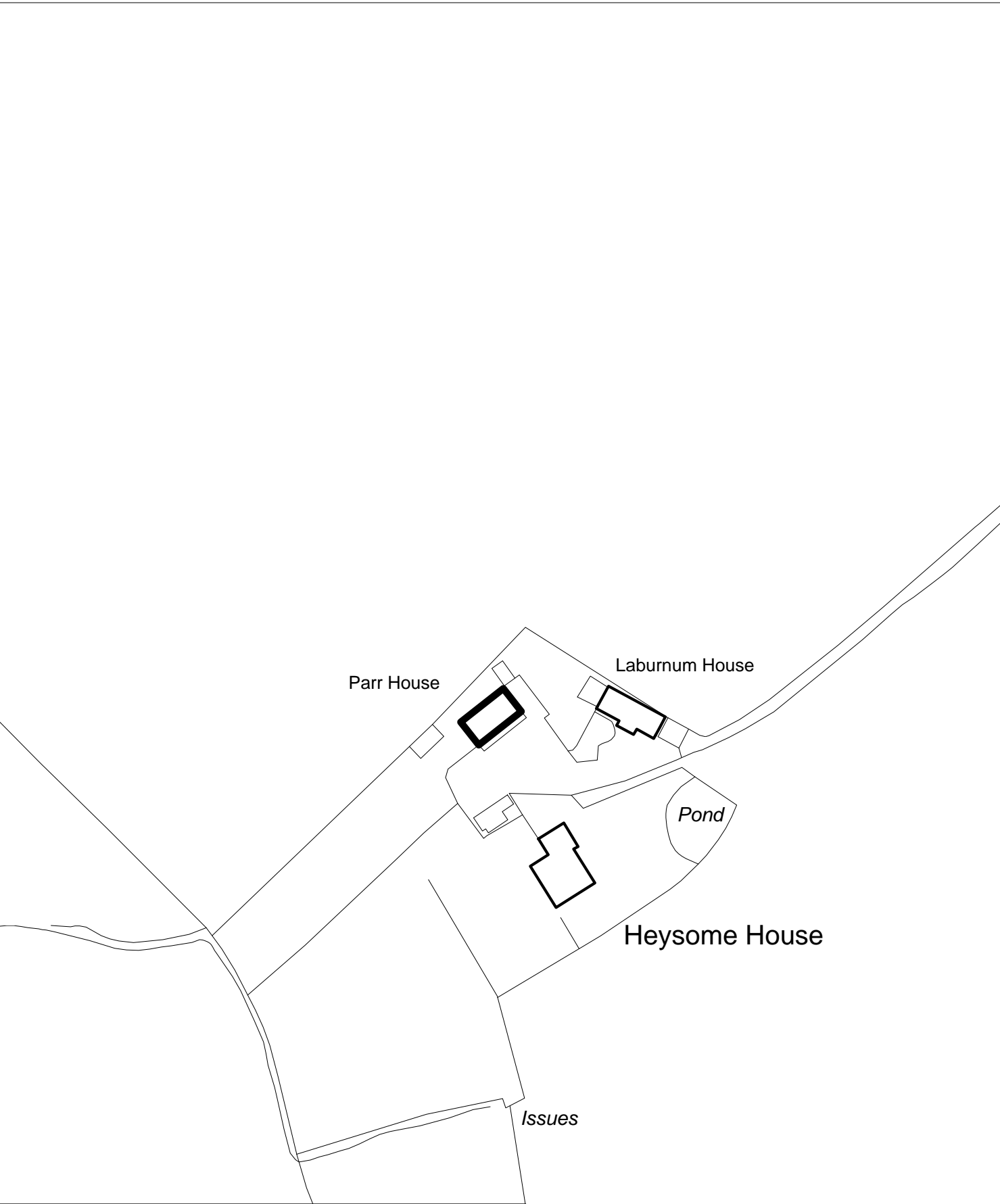
1199042	STABLE TO NORTH WEST OF HEYSOME HOUSE	22/06/1984	Two	350,108.00	399,598.00
---------	---------------------------------------	------------	-----	------------	------------

LOCATION
CRANK HILL
CRANK WA11 7SF

WARD Rainford
PARISH RFRD
Library Ref. LB/RAIN/06
EH Legacy uid. 216342

DESCRIPTION

Stable. Date stone inscribed "Iohn Parr/Ieleen Parr/1732", now partly worn. Ground floor of stone, 1st floor of brick, with stone slate roof. 2 storeys and 3 bays. Ground floor has 3 stable doors and windows with plain stone lintels; 3 pitching holes above, now with windows. Roof has king post trusses with struts, one remaining wind brace. Gable ends have ball finials. Included for group value.



© Crown copyright and database rights 2011. Ordnance Survey Licence Number LA100018360.
 You are not permitted to copy, sub-license, distribute or sell any of this data to third parties in any form.



URBAN REGENERATION AND HOUSING DEPARTMENT

EH List Entry No: 1199042
Building Name: Stable To North West Of Heysome House
Ward: Rainford Ward

DEVELOPMENT PLANS

Date: 10 October 2011
Scale: 1/1250
Grid Ref: 350112, 399601
Area: 94.03 sq.mts

EH List Entry No.	BUILDING NAME	FIRST REGISTERED	GRADE	EASTING	NORTHINGS
-------------------	---------------	------------------	-------	---------	-----------

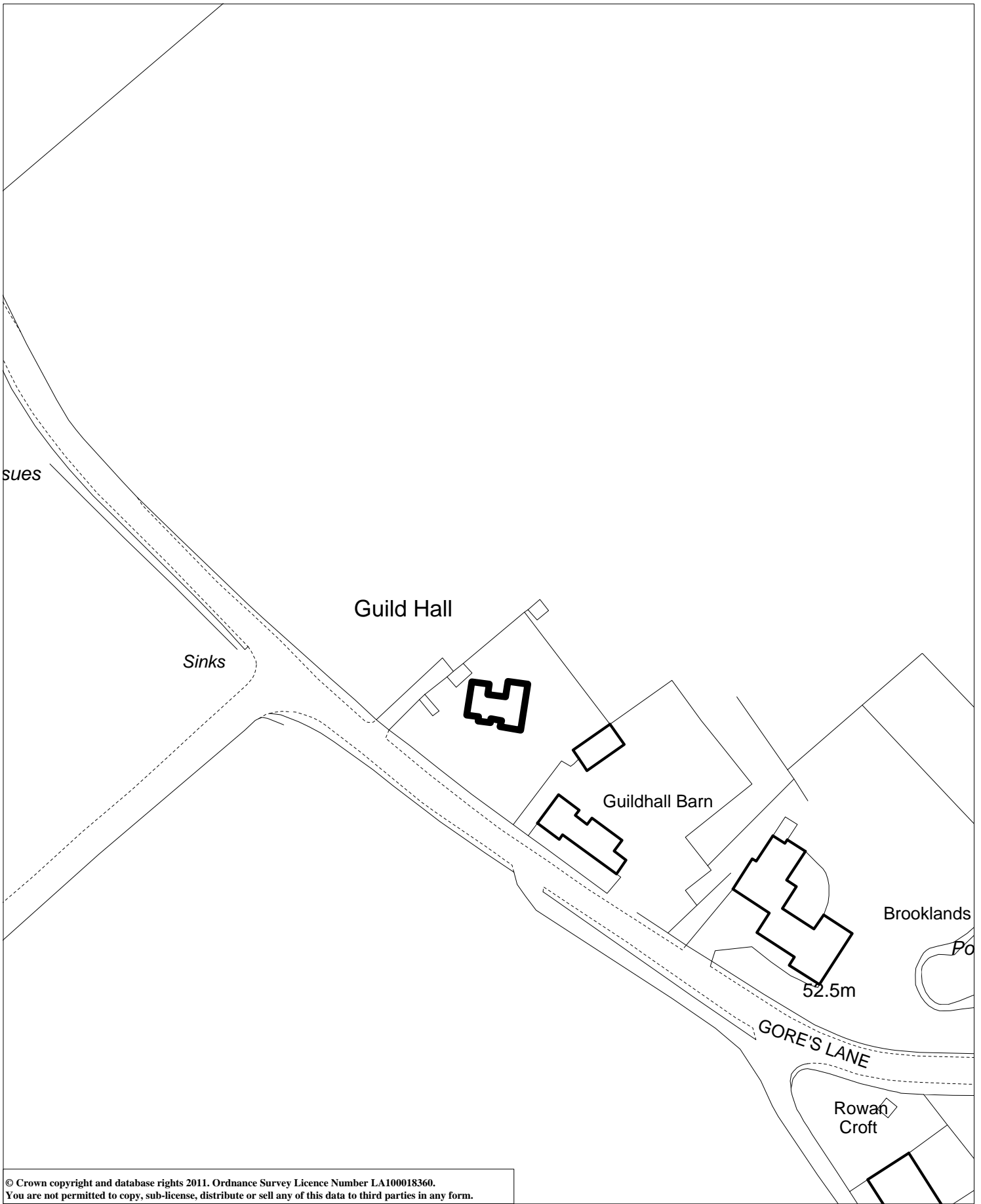
1075904	GUILDHALL FARMHOUSE	24/03/1966	Two Star	351,140.60	400,209.60
---------	---------------------	------------	----------	------------	------------

LOCATION
GORES LANE
CRANK WA11 8QX

WARD Rainford
PARISH RFRD
Library Ref. LB/RAINF/07
EH Legacy uid. 216343

DESCRIPTION

Farmhouse. 1629; porch with date stone reading: "TGD" 1688, 2 rear wings also of 1688. Brick with stone dressings, extensions of stone; stone slate roof. Lobby entry plan. 2 storeys, 4 bays; 2nd bay 2-storey gabled projecting porch; 4th bay projects under gable. Weathered base, stone quoins and coped gables with 3 ball finials. Windows have double- chamfered mullions and label moulds, those to ground floor of 4;6;6 lights. Porch has cross-casement window, the upper lights original, with leaded glazing, the lower lights are C20. 4th bay has small 2-light attic window. Entrance has segmental head and original wide-boarded door with chamfered battens to inside. One gable-end stack and one cross-axial stack; right return has external lateral stack. Rear has varied fenestration, single-chamfered windows to wings and cross-casement stair window with leaded glazing. Return of right-hand wing has entrance with C20 porch. Right return of left-hand wing is timber-framed with brick infill. Interior: Lobby has contemporary panelled partitions and doors. Kitchen has inglenook fireplace, hearth removed. Hall has large fireplace and exposed beams. Parlour has chamfered beams with ogee stops. Dog-leg staircase in rear wing has moulded closed string, turned balusters and panelled newel posts. 2nd stair has splat balusters. Ovolo beam to 1st floor room. One of the best and most complete houses in the area.



© Crown copyright and database rights 2011. Ordnance Survey Licence Number LA100018360.
 You are not permitted to copy, sub-license, distribute or sell any of this data to third parties in any form.



URBAN REGENERATION AND HOUSING DEPARTMENT

EH List Entry No: 1075904
Building Name: Guildhouse Farmhouse
Ward: Rainford Ward

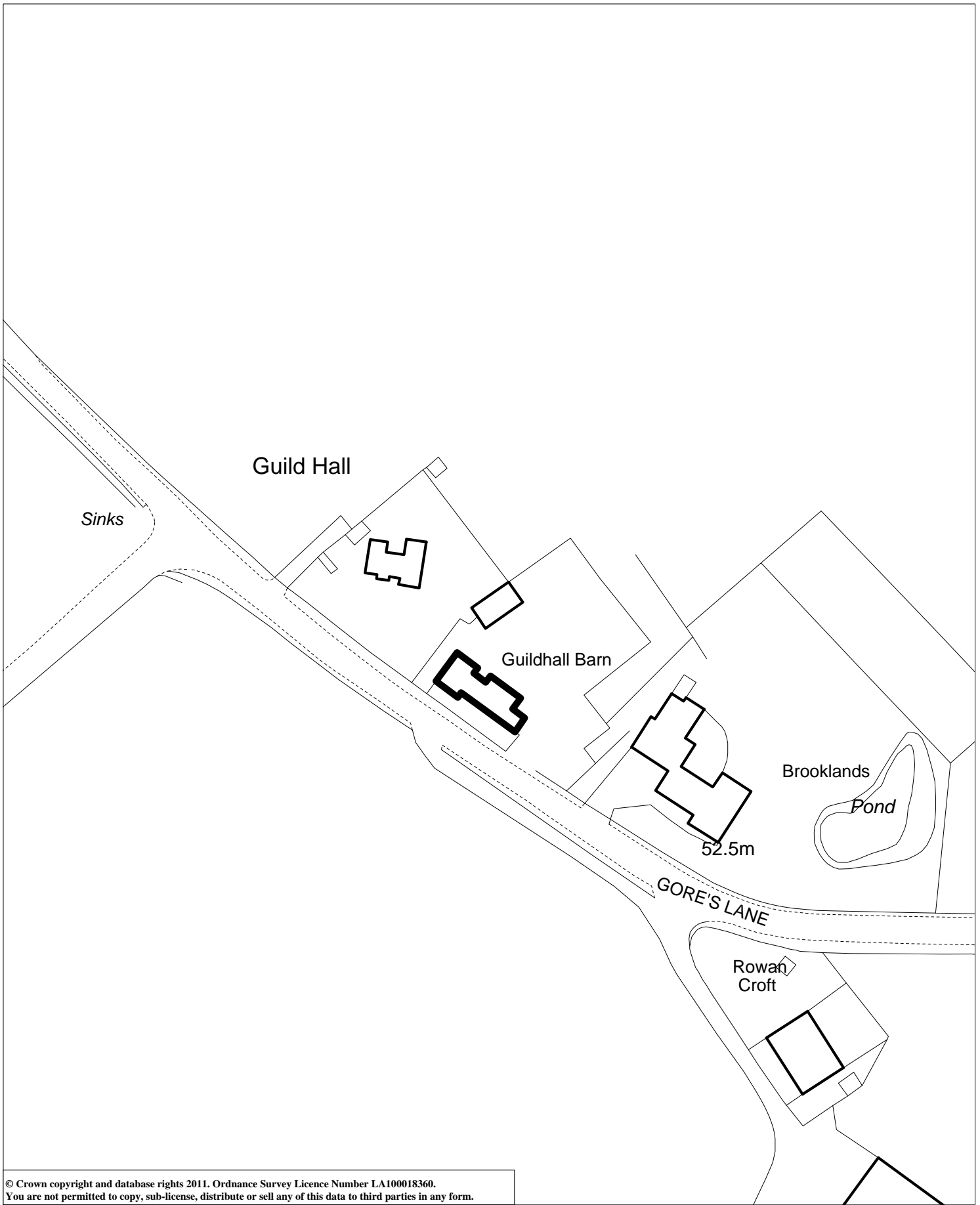
DEVELOPMENT PLANS

Date: 10 October 2011
Scale: 1/1250
Grid Ref: 351139, 400212
Area: 126.75 sq.mts

EH List Entry No.	BUILDING NAME	FIRST REGISTERED	GRADE	EASTING	NORTHINGS
1283571	BARN TO EAST OF GUILDHALL FARMHOUSE, ALONGSIDE THE LANE	24/03/1966	Two	351,163.80	400,178.10
	LOCATION GORES LANE CRANK WA11 8QX	WARD PARISH Library Ref. EH Legacy uid.	Rainford RFRD LB/RAINF/08 216344		

DESCRIPTION

Barn with cow house and stable. C17. Stone with stone slate and slate roof. One storey with 2-storey cross wing to west end. 5-bay barn has cow house in out shut to central 3 bays on north side; large entrance to left of this, small entrance to right. Cow house has central entrance and flanking windows; entrance in right return has wide-boarded door. South facade to Lane has large entrance to left and signs of blocked entrance to right. Roof has slate north pitch and stone slate south pitch. Cross-wing has stable door and window, pitching door and flanking small windows, one of 2 lights, and 2 pigeon holes with ledge to apex on north gable end. Return has stable door, 2 windows and pitching hole. South gable end has window. Interior: of barn has cruck truss with tie beam and collar to east of entrance bay, 2 tie-beam trusses with struts, and cross-wall, separating eastern bay from rest of barn, with pitching hole. Cow house has 5 stalls; purlin supported on curved tie beam and 4 posts, 2 with ovolo moulding. Cross wing has tie-beam truss with struts. The barn is probably contemporary with the farmhouse.



© Crown copyright and database rights 2011. Ordnance Survey Licence Number LA100018360.
 You are not permitted to copy, sub-license, distribute or sell any of this data to third parties in any form.



URBAN REGENERATION AND HOUSING DEPARTMENT

EH List Entry No: 1283571
Building Name: Barn To East Of Guildhall Farmhouse, Alongside The Lane
Ward: Rainford Ward

DEVELOPMENT PLANS

Date: 10 October 2011
Scale: 1/1250
Grid Ref: 351165, 400176
Area: 169.14 sq.mts

EH List Entry No.	BUILDING NAME	FIRST REGISTERED	GRADE	EASTING	NORTHINGS
-------------------	---------------	------------------	-------	---------	-----------

1343267	FARM BUILDING AT WHITEHOUSE FARM	23/08/1985	Two	348,510.67	400,825.02
---------	----------------------------------	------------	-----	------------	------------

LOCATION
HIGHER LANE
RAINFORD

WARD Rainford
PARISH RFRD
Library Ref. LB/RAINF/09
EH Legacy uid. 216345

DESCRIPTION

Farmbuilding for Muncaster Hall home farm, now part of White House Farm. 1860s. Rock-faced stone with slate roof. U-plan, mostly of 2 storeys. East range has central gabled through passage with elliptical archways. 2 storeys and 4 bays to left; windows with plain lintels and 2 lateral stacks, one to end is octagonal and tapering. To right of entrance, a segmental cart entrance and external stairs leading to 1st floor gabled entrance. Right return has stable doors, windows and pitching holes. Courtyard facade 2 large altered entrances to left and entrances to right. Left return has stable doors with pitching eyes above and projecting barn with opposed entrances and ventilation slits. Right return has several round-arched openings to shelter sheds, most now with C20 infill.



© Crown copyright and database rights 2011. Ordnance Survey Licence Number LA100018360.
You are not permitted to copy, sub-license, distribute or sell any of this data to third parties in any form.



URBAN REGENERATION AND HOUSING DEPARTMENT

EH List Entry No: 1343267
Building Name: Farm Building At Whitehouse Farm
Ward: Rainford Ward

DEVELOPMENT PLANS

Date: 10 October 2011
Scale: 1/1250
Grid Ref: 348525, 400818
Area: 1798.74 sq.mts

EH List Entry No.	BUILDING NAME	FIRST REGISTERED	GRADE	EASTING	NORTHINGS
-------------------	---------------	------------------	-------	---------	-----------

1199067	DUCK HOUSES TO NORTH OF BUILDINGS AT WHITE HOUSE FARM	23/08/1985	Two	348,512.50	400,861.10
---------	--	------------	-----	------------	------------

LOCATION
HIGHER LANE
RAINFORD

WARD Rainford
PARISH RFRD
Library Ref. LB/RAINF/10
EH Legacy uid. 216346

DESCRIPTION

3 duck houses to north of duck pond, originally part of Muncaster Hall home farm. 1860s. stone with slate roofs. Each is a rectangular building with a shallow stone coped gable. Central round-arched entrance with large key stone and flanking blocked windows.



© Crown copyright and database rights 2011. Ordnance Survey Licence Number LA100018360.
 You are not permitted to copy, sub-license, distribute or sell any of this data to third parties in any form.



URBAN REGENERATION AND HOUSING DEPARTMENT

EH List Entry No: 1199067
Building Name: Duck Houses To North Of Buildings At White House Farm
Ward: Rainford Ward

DEVELOPMENT PLANS

Date: 10 October 2011
Scale: 1/1250
Grid Ref: 348509, 400864
Area: 26.76 sq.mts

St. Helen's

EH List Entry No.	BUILDING NAME	FIRST REGISTERED	GRADE	EASTING	NORTHINGS
-------------------	---------------	------------------	-------	---------	-----------

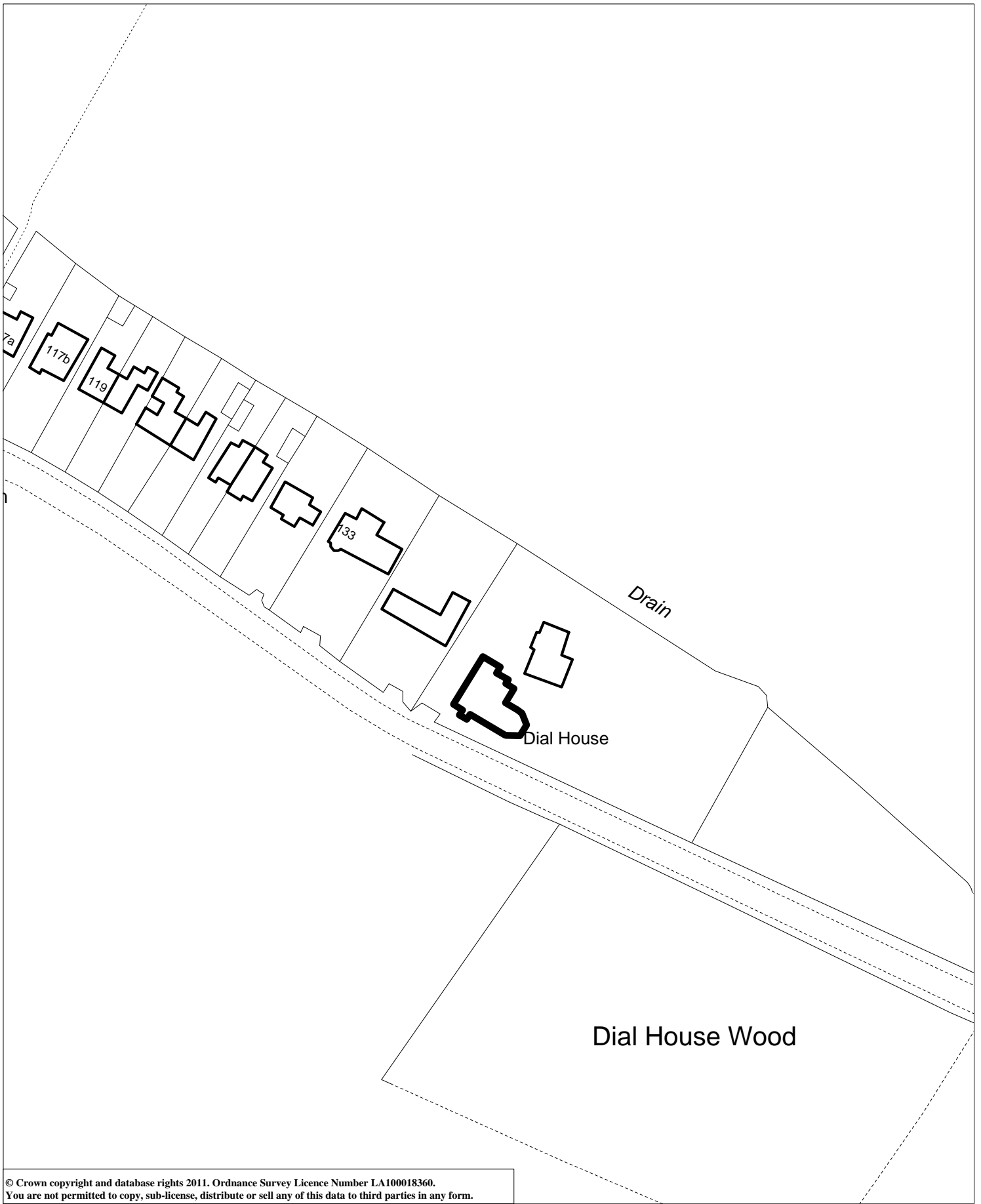
1075905	DIAL HOUSE	24/03/1966	Two	348,780.10	400,319.40
---------	------------	------------	-----	------------	------------

LOCATION
137 HIGHER LANE
RAINFORD WA11 8NJ

WARD Rainford
PARISH RFRD
Library Ref. LB/RAINF/11
EH Legacy uid. 216347

DESCRIPTION

House. Date stone reads IPI 1722. Brick with stone dressings, stone slate roof. 2 storeys, 3 bays; central gabled porch projection of 2 storeys; end bay probably C20. Ground floor brick lintel band to original post, with wedge lintels. Windows are sashed, those to 1st floor with glazing bars; windows to end bay have small-paned casements. Entrance has panelled pilasters and entablature; overlight and 4-panel door. Date stone and sundial above entrance. Right return has C20 sun lounge. 2 brick stacks, one to left gable end (C20) one to original right gable.



© Crown copyright and database rights 2011. Ordnance Survey Licence Number LA100018360.
 You are not permitted to copy, sub-license, distribute or sell any of this data to third parties in any form.



URBAN REGENERATION AND HOUSING DEPARTMENT

EH List Entry No: 1075905
Building Name: Dial House
Ward: Rainford Ward

DEVELOPMENT PLANS

Date: 10 October 2011
Scale: 1/1250
Grid Ref: 348781, 400320
Area: 191.33 sq.mts

EH List Entry No.	BUILDING NAME	FIRST REGISTERED	GRADE	EASTING	NORTHINGS
----------------------	---------------	---------------------	-------	---------	-----------

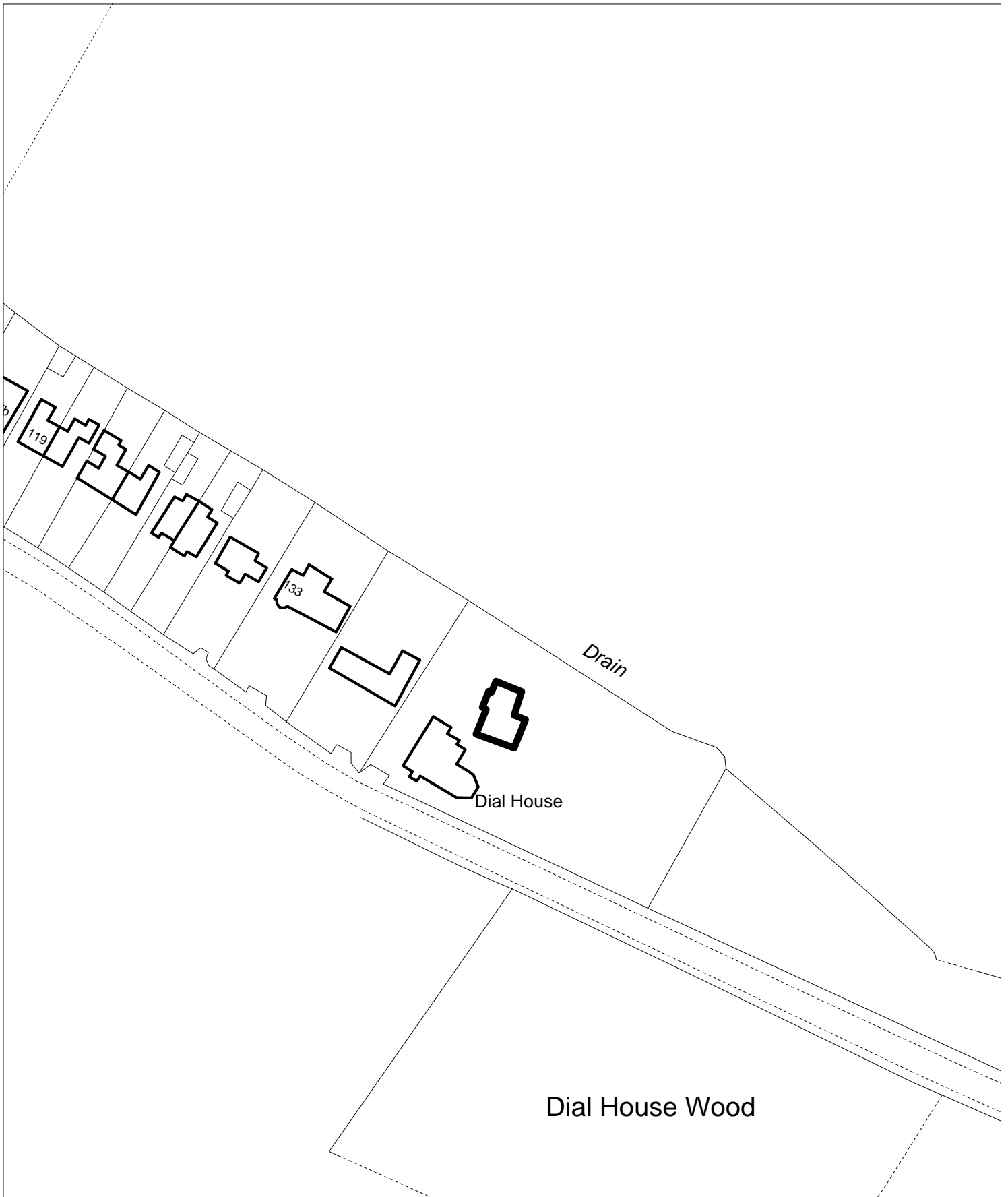
1199072	BARN TO NORTH OF DIAL HOUSE	24/05/1966	Two	348,796.30	400,330.50
---------	-----------------------------	------------	-----	------------	------------

LOCATION
HIGHER LANE
RAINFORD WA11 8NJ

WARD Rainford
PARISH RFRD
Library Ref. LB/RAINF/12
EH Legacy uid. 216348

DESCRIPTION

Barn. Probably C18. Brick, roof timbers exposed. 4 bays, the 2 right-hand bays of 2 storeys with ground floor casement windows and external lateral stack. 2nd bay barn entrance with splayed cheeks. Inserted garage entrance to 1st bay. Interior has tie-beam trusses with through purlins; cross-wall to right of entrance.



© Crown copyright and database rights 2011. Ordnance Survey Licence Number LA100018360.
 You are not permitted to copy, sub-license, distribute or sell any of this data to third parties in any form.



URBAN REGENERATION AND HOUSING DEPARTMENT

EH List Entry No: 1199072
Building Name: Barn To North Of Dial House
Ward: Rainford Ward

DEVELOPMENT PLANS

Date: 10 October 2011
Scale: 1/1250
Grid Ref: 348797, 400330
Area: 120.99 sq.mts

EH List Entry No.	BUILDING NAME	FIRST REGISTERED	GRADE	EASTING	NORTHINGS
-------------------	---------------	------------------	-------	---------	-----------

1075906	MAGGOT'S NOOK FARMHOUSE	24/03/1966	Two	348,570.50	402,719.30
---------	-------------------------	------------	-----	------------	------------

LOCATION

MAGGOTS NOOK ROAD
RAINFORD WA11 8PL

WARD

Rainford

PARISH

RFRD

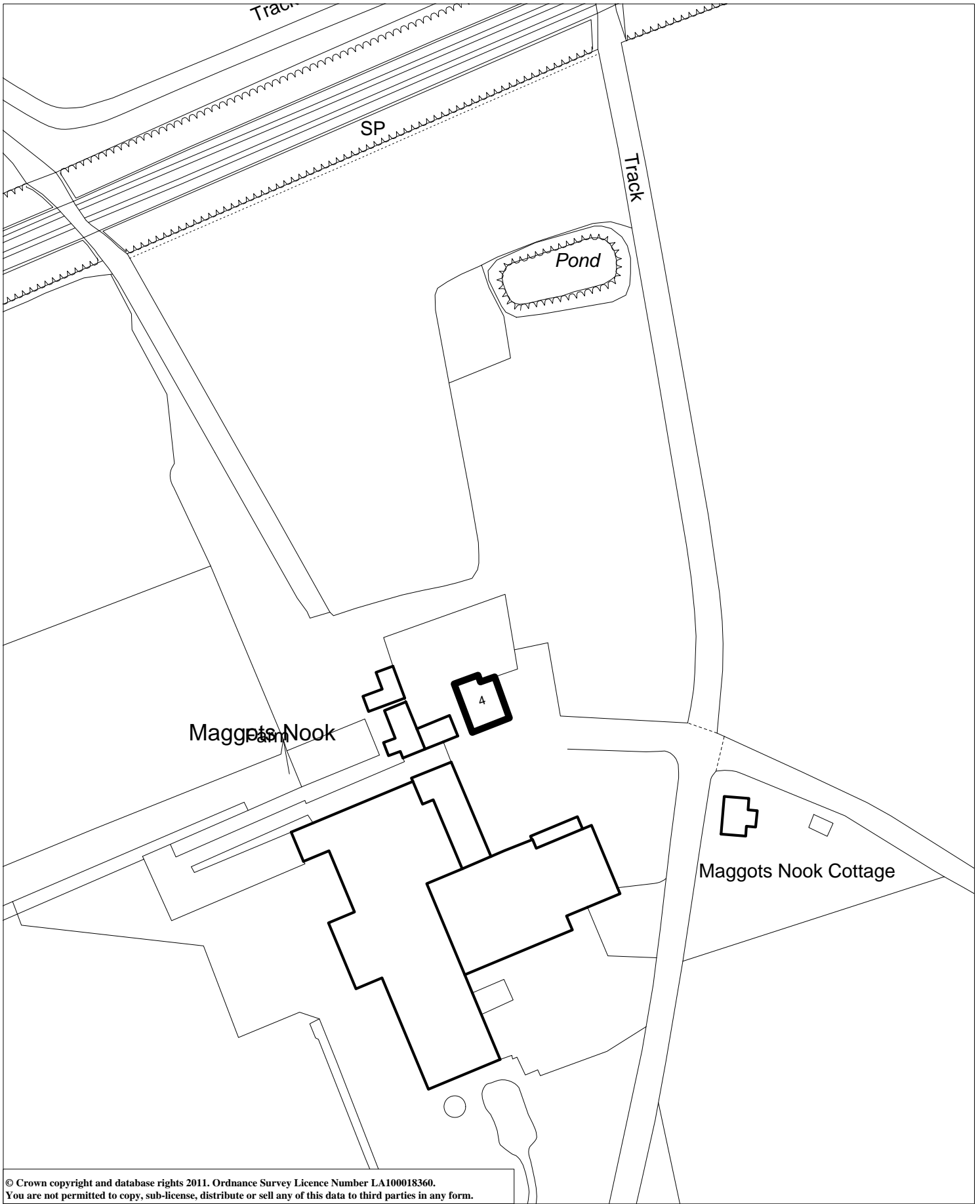
Library Ref.

LB/RAINF/13

EH Legacy uid. 216349

DESCRIPTION

Farmhouse. Late C17. Stone with slate roof. 2 storeys, 2 bays. 1st bay has stone coped gable. Double-chamfered mullioned windows, those to 1st bay with label moulds, that to ground floor of 2nd bay has projecting lintel. Windows of 5 lights except for 1st floor 1st bay 4-light window. Entrance in small gabled porch has C20 door. Left return has lateral external stack with C19 cap; right gable-end stack with C19 cap. Left return has C20 windows and 2-light window to left of stacks and blocked entrance with Tudor head to triangular lintel and 2-light blocked window above, to its right. Rear has later outshut with entrance; gabled 2nd bay has casement windows and 5-light 1st floor window.



© Crown copyright and database rights 2011. Ordnance Survey Licence Number LA100018360.
You are not permitted to copy, sub-license, distribute or sell any of this data to third parties in any form.



URBAN REGENERATION AND HOUSING DEPARTMENT

EH List Entry No: 1075906
Building Name: Maggots Nook Farmhouse
Ward: Rainford Ward

DEVELOPMENT PLANS

Date: 10 October 2011
Scale: 1/1250
Grid Ref: 348591, 402729
Area: 123.49 sq.mts

EH List Entry No.	BUILDING NAME	FIRST REGISTERED	GRADE	EASTING	NORTHINGS
-------------------	---------------	------------------	-------	---------	-----------

1343268	SCYTHE STONE DELPH FARMHOUSE	24/03/1966	Two	348,363.00	402,182.00
---------	------------------------------	------------	-----	------------	------------

LOCATION

MAGGOTS NOOK ROAD
RAINFORD WA11 8PJ

WARD

Rainford

PARISH

RFRD

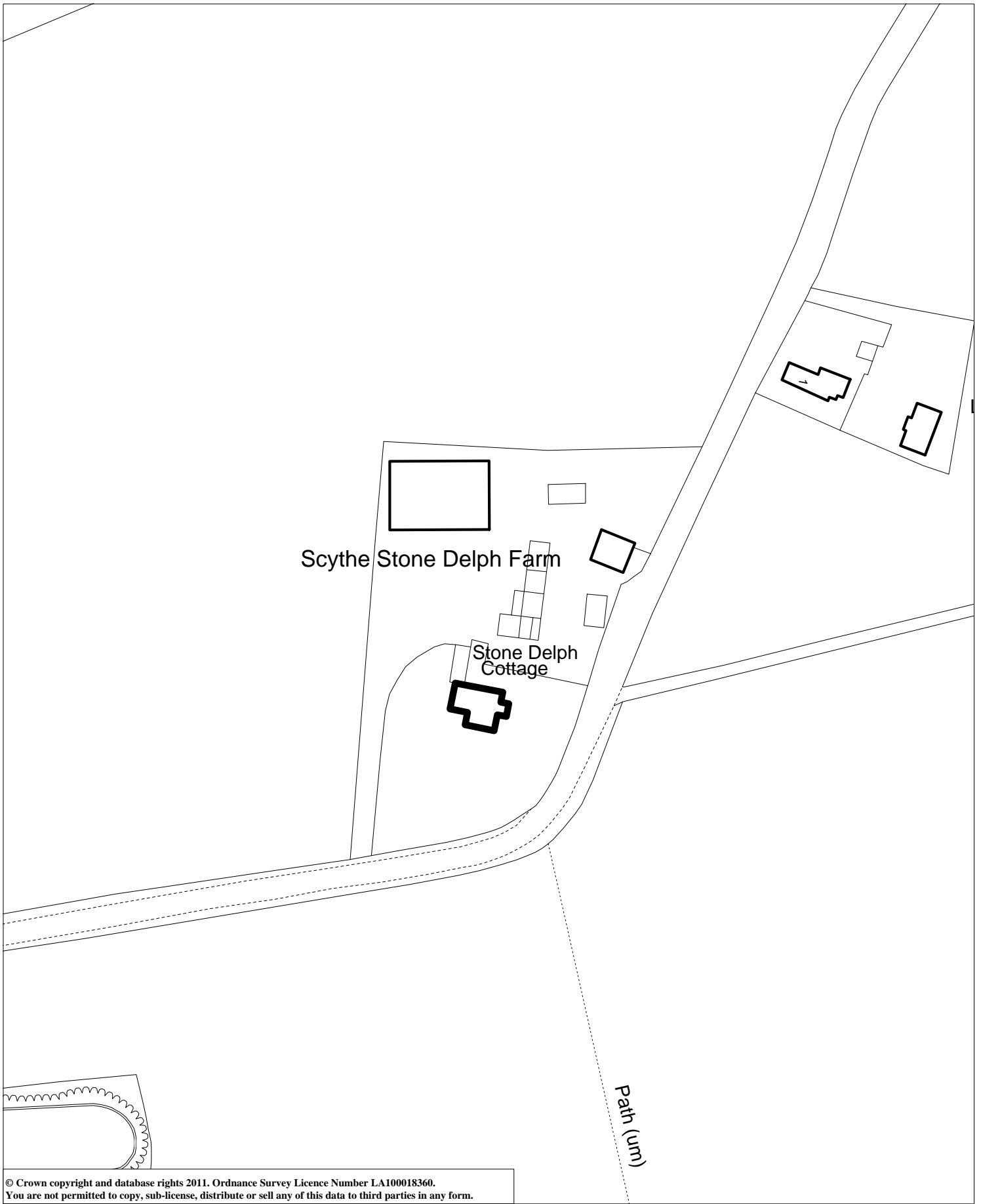
Library Ref.

LB/RAINF/14

EH Legacy uid. 216350

DESCRIPTION

Farmhouse. Date stone to left of 1st floor 1st bay window reads: "IW 1682"; porch bay probably later. Stone with slate roof. 2 storeys, 3 bays, central porch bay projects under gable. Windows of 5 lights with double-chamfered mullions and label moulds, those to 1st bay have ends of labels removed. Segmental-headed entrance has large lintel inscribed "SCYTHE STONE DELPH FARM"; 3-light window above. Right return and rear have windows of 2 and 4 lights with single chamfered mullions. Entrance to left return. Interior: One ground floor has chamfered beams with stepped stops. Original ledged and battered entrance door has chamfered battens, 3 horizontal and one vertical at hanging side; strap hinges and latch.



© Crown copyright and database rights 2011. Ordnance Survey Licence Number LA100018360.
You are not permitted to copy, sub-license, distribute or sell any of this data to third parties in any form.



URBAN REGENERATION AND HOUSING DEPARTMENT

EH List Entry No: 1343268
Building Name: Scythe Stone Delph Farmhouse
Ward: Rainford Ward

DEVELOPMENT PLANS

Date: 10 October 2011
Scale: 1/1250
Grid Ref: 348365, 402184
Area: 111.77 sq.mts

EH List Entry No.	BUILDING NAME	FIRST REGISTERED	GRADE	EASTING	NORTHINGS
-------------------	---------------	------------------	-------	---------	-----------

1199080	MOSSBOROUGH HALL	23/08/1985	Two	346,494.30	398,955.90
---------	------------------	------------	-----	------------	------------

LOCATION

MOSSBOROUGH HALL LANE
RAINFORD WA11 7JE

WARD

Rainford

PARISH

RFRD

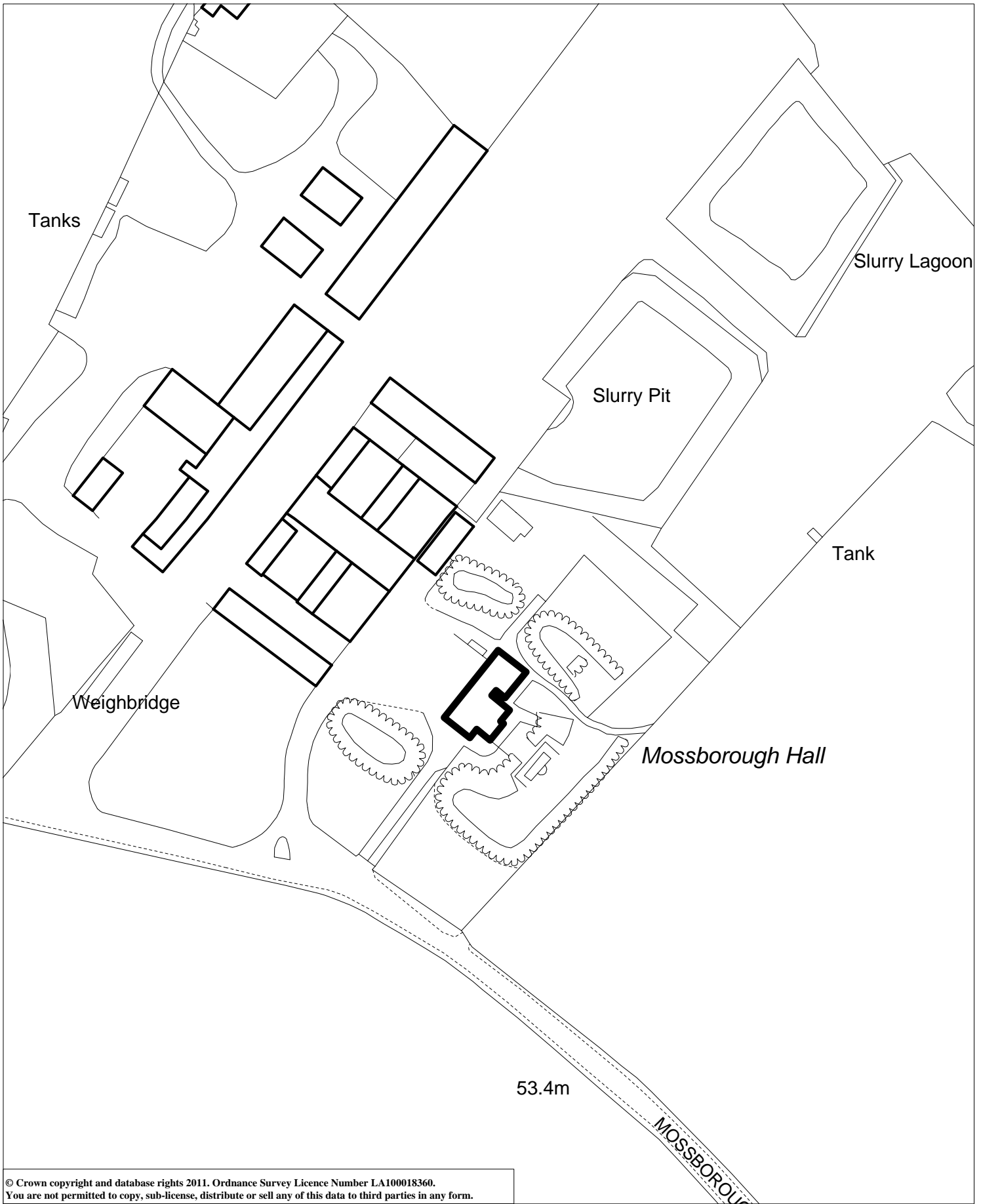
Library Ref.

LB/RAINF/15

EH Legacy uid. 216351

DESCRIPTION

House. C19. Rock-faced stone with stone slate roof. 2 storeys, irregular plan, 5 bays. Cross windows to ground floor; 2-light double-chamfered mullioned windows. Entrance in return to 2nd bay. 3 stone coped gables. Several stone stacks, 1st gabled bay has date stone from previous house reading: "RMA1703" with coat of arms. Left return of 3 bays with 1st bay projecting under gable with coat of arms, in panel. Central porch has ogival gable with finial; Tudor arched entrance with label.



© Crown copyright and database rights 2011. Ordnance Survey Licence Number LA100018360.
 You are not permitted to copy, sub-license, distribute or sell any of this data to third parties in any form.



URBAN REGENERATION AND HOUSING DEPARTMENT

EH List Entry No: 1199080
Building Name: Mossborough Hall
Ward: Rainford Ward

DEVELOPMENT PLANS

Date: 10 October 2011
Scale: 1/1250
Grid Ref: 346496, 398953
Area: 216.8 sq.mts

St. Helens

EH List Entry No.	BUILDING NAME	FIRST REGISTERED	GRADE	EASTING	NORTHINGS
-------------------	---------------	------------------	-------	---------	-----------

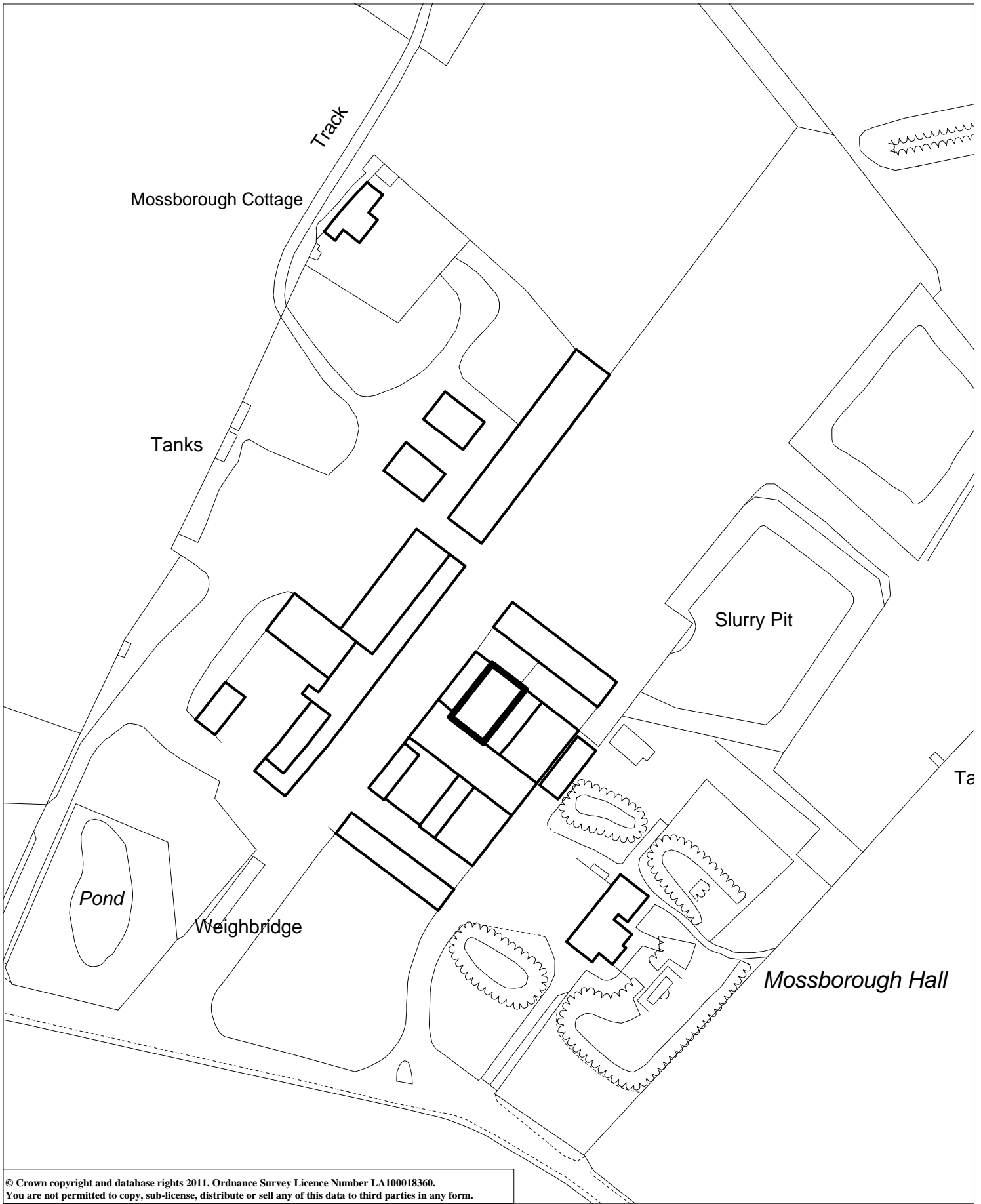
1075907	COW HOUSES TO NORTH WEST OF MOSSBOROUGH HALL	23/08/1985	Two	346,462.20	399,009.40
---------	---	------------	-----	------------	------------

LOCATION
MOSSBOROUGH HALL LANE
RAINFORD

WARD Rainford
PARISH RFRD
Library Ref. LB/RAINF/16
EH Legacy uid. 216352

DESCRIPTION

Cow houses. 1852. Stone with slate roofs. Central range with M roof and 4 ranges at right angles to it, to the west of 4 enclosures with C20 roofs. Gables have roundels. West facade has round-headed entrances flanking central gables. Perpendicular ranges open to yards.



© Crown copyright and database rights 2011. Ordnance Survey Licence Number LA100018360.
 You are not permitted to copy, sub-license, distribute or sell any of this data to third parties in any form.



URBAN REGENERATION AND HOUSING DEPARTMENT

EH List Entry No: 1075907

Building Name: Cow Houses To North West Of Mossborough Hall

Ward: Rainford Ward

DEVELOPMENT PLANS

Date: 10 October 2011

Scale: 1/1250

Grid Ref: 346465, 399010

Area: 178.49 sq.mts

EH List Entry No.	BUILDING NAME	FIRST REGISTERED	GRADE	EASTING	NORTHINGS
-------------------	---------------	------------------	-------	---------	-----------

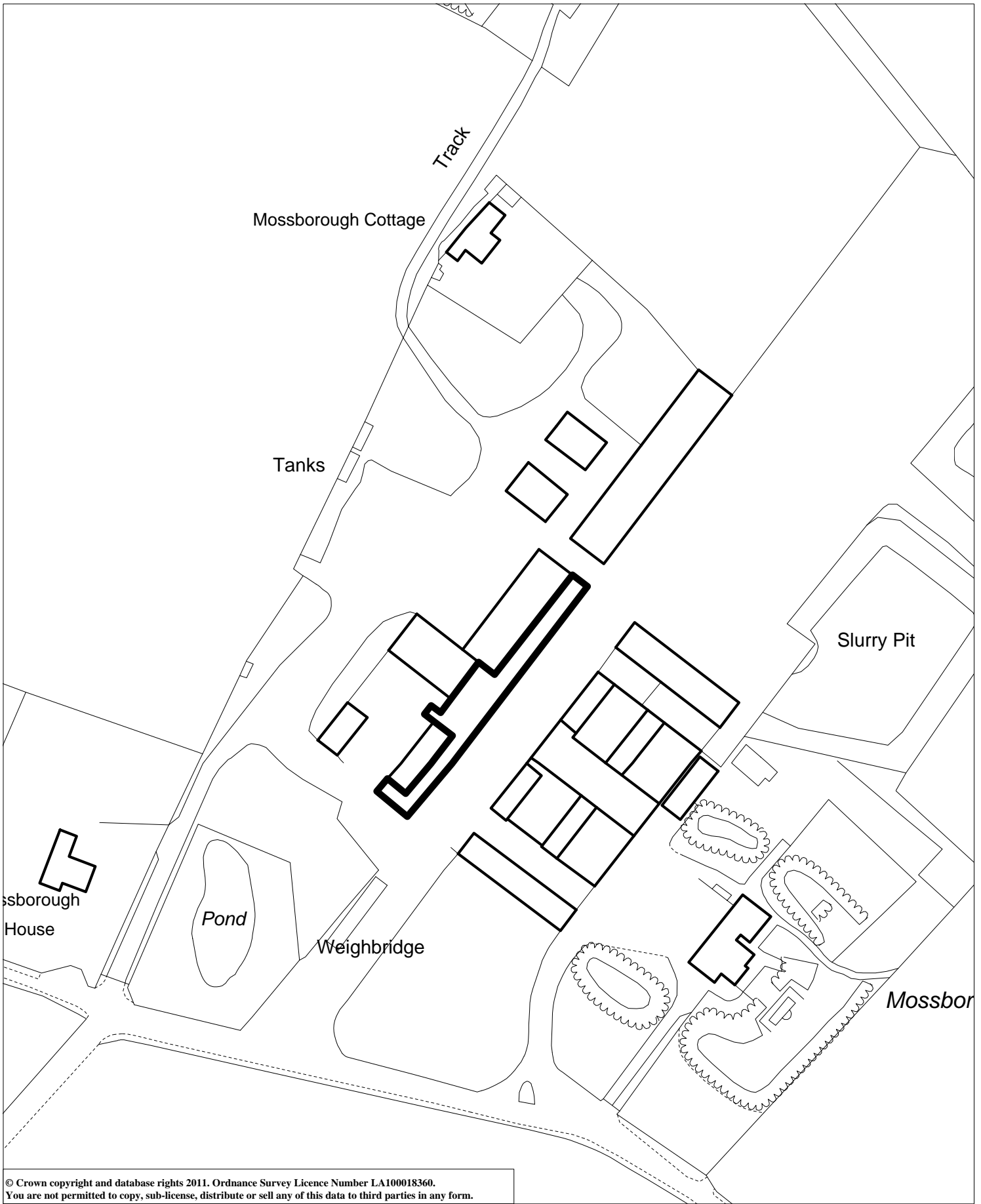
1199083	BUILDING TO NORTH WEST OF COWHOUSES AT MOSBOROUGH HALL	23/08/1985	Two	346,438.30	399,037.70
---------	---	------------	-----	------------	------------

LOCATION
MOSSBOROUGH HALL LANE
RAINFORD

WARD Rainford
PARISH RFRD
Library Ref. LB/RAINF/17
EH Legacy uid. 216353

DESCRIPTION

Farm building. 1852. Stone with slate roof. Barn with 3 - storey animal feed mill at east end flanked by 2-storey ranges of 8 bays with ground floors under lean-to roofs. Ground floor originally bull boxes, enclosures removed. Bay to left of mill housed steam engine for running mill machinery, lateral stack to 1st floor. Cart shed with segmental arches to rear of left hand wing. Lean-to porch to rear of engine house has entrance with mask key. Right hand range facade only, C20 shed behind. Barn has ground floor windows and 1st floor louvred square openings. Opposing barn doors. 3 pitching holes in gable end.



© Crown copyright and database rights 2011. Ordnance Survey Licence Number LA100018360.
 You are not permitted to copy, sub-license, distribute or sell any of this data to third parties in any form.



URBAN REGENERATION AND HOUSING DEPARTMENT

EH List Entry No: 1199083

Building Name: Building To Nw Of Cow Houses At Mossborough Hall

Ward: Rainford Ward

DEVELOPMENT PLANS

Date: 10 October 2011

Scale: 1/1250

Grid Ref: 346434, 399015

Area: 473.54 sq.mts

EH List Entry No.	BUILDING NAME	FIRST REGISTERED	GRADE	EASTING	NORTHINGS
-------------------	---------------	------------------	-------	---------	-----------

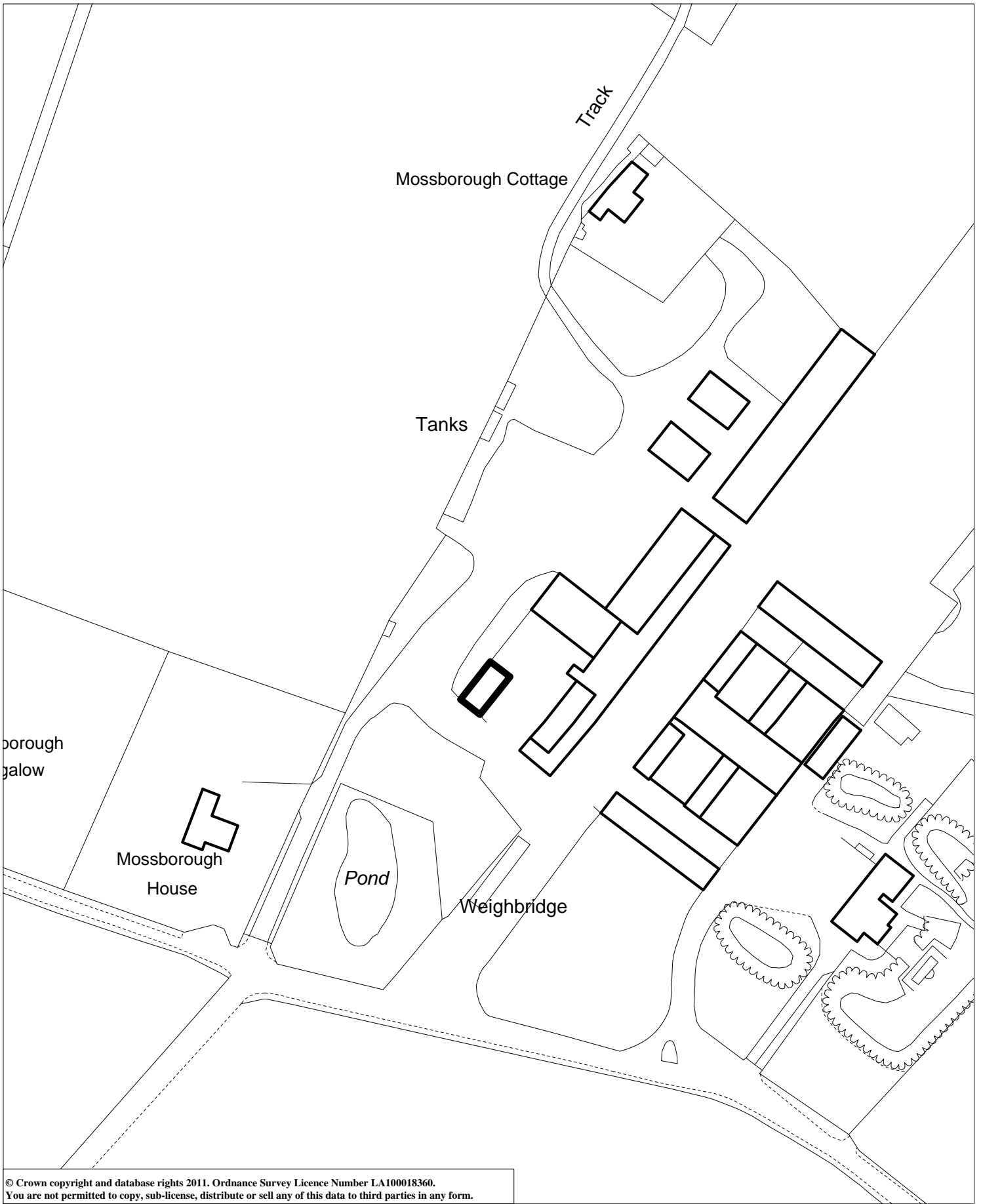
1343269	SMITHY TO WEST OF BARN AT MOSSBOROUGH HALL	23/08/1985	Two	346,397.70	399,007.70
---------	---	------------	-----	------------	------------

LOCATION
MOSSBOROUGH HALL LANE
RAINFORD

WARD Rainford
PARISH RFRD
Library Ref. LB/RAINF/18
EH Legacy uid. 216354

DESCRIPTION

Smithy and Wheelwright's shop. 1852. Stone with slate roof. Windows have small-paned iron glazing. Segmental entrance and smaller entrance to right. Rear lateral stack.



© Crown copyright and database rights 2011. Ordnance Survey Licence Number LA100018360.
 You are not permitted to copy, sub-license, distribute or sell any of this data to third parties in any form.



URBAN REGENERATION AND HOUSING DEPARTMENT

EH List Entry No: 1343269
Building Name: Smithy To West Of Barn At Mossborough Hall
Ward: Rainford Ward

DEVELOPMENT PLANS

Date: 10 October 2011
Scale: 1/1250
Grid Ref: 346398, 399005
Area: 75.57 sq.mts

St. Helens

EH List Entry No.	BUILDING NAME	FIRST REGISTERED	GRADE	EASTING	NORTHINGS
-------------------	---------------	------------------	-------	---------	-----------

1241365	TWO STATUES THE IMAGES AT NUMBERS 133 AND 135	11/02/1987	Two	348,241.00	400,194.00
---------	--	------------	-----	------------	------------

LOCATION
 CHURCH ROAD
 RAINFORD WA11 8QH

WARD Rainford
PARISH RFRD
Library Ref. LB/RAIN/19
EH Legacy uid. 216395

DESCRIPTION

Statues. Probably C19 but may be earlier. Cast artificial stone or terracotta. A pair of statues in Roman type costume, the one on the left (No. 133) Perhaps Perseus with the head of Medusa or perhaps Minerva who had Medusa's head on her shield as here; the one on the right (No. 135) apparently Mars. Both stand on square plinths which are on brick bases. Both have an iron ring in the small of the back. They are in line, at the same level and 6 metres apart and are apparently in situ. The brick base visible at No. 133 undisturbed. May have been connected with Image House previously on the site.



© Crown copyright and database rights 2011. Ordnance Survey Licence Number LA100018360.
 You are not permitted to copy, sub-license, distribute or sell any of this data to third parties in any form.



URBAN REGENERATION AND HOUSING DEPARTMENT

EH List Entry No: 1241365
Building Name: Two Stues
Ward: Rainford Ward

DEVELOPMENT PLANS

Date: 10 October 2011
Scale: 1/1250
Grid Ref: 348227, 400186
Area: 0 sq.mts

EH List Entry No.	BUILDING NAME	FIRST REGISTERED	GRADE	EASTING	NORTHINGS
-------------------	---------------	------------------	-------	---------	-----------

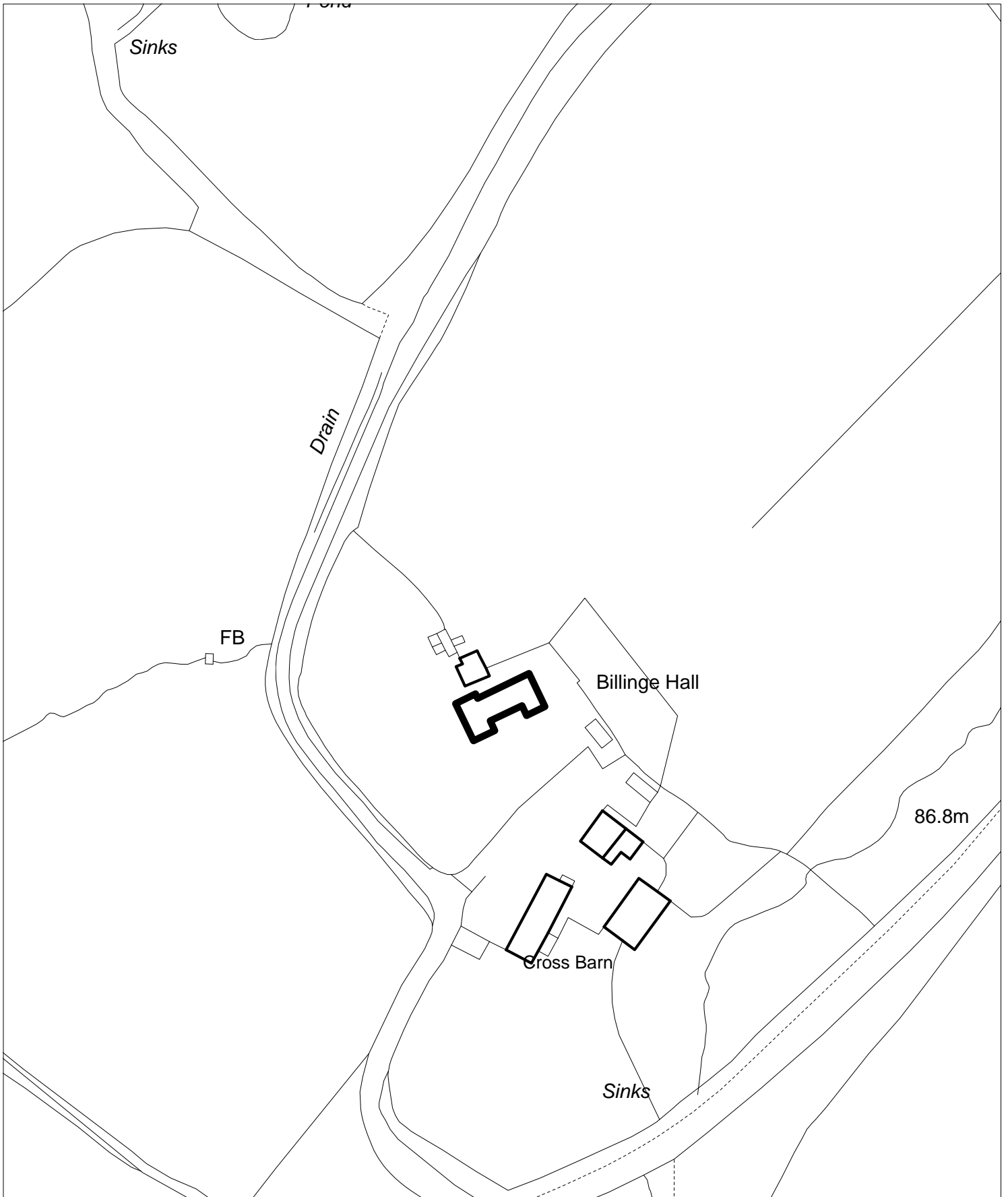
1287362	BILLINGE HALL	10/05/1988	Two	351,258.80	401,559.30
---------	---------------	------------	-----	------------	------------

LOCATION
CRANK ROAD
KINGS MOSS WA11 8RN

WARD Rainford
PARISH RFRD
Library Ref. LB/RAINF/20
EH Legacy uid. 402560

DESCRIPTION

Farmhouse. C17 with later alterations. Dressed stone with slate and concrete tile roof. 2 storeys, 4 bays, end bays project under gables and are higher, 2nd bay projects. Most windows of 3 lights with single-chamfered-mullioned windows with drip moulds. 2nd bay has blocked 2-light window with band over. Entrance has angled canopy, architrave and wide-boarded door. Returns have 2 projecting lateral stacks. Rear has window with small-paned horizontally-sliding sash and 2 mullions, probably originally of 6 lights. Interior not inspected.



© Crown copyright and database rights 2011. Ordnance Survey Licence Number LA100018360.
 You are not permitted to copy, sub-license, distribute or sell any of this data to third parties in any form.



URBAN REGENERATION AND HOUSING DEPARTMENT

EH List Entry No: 1287362
Building Name: Billinge Hall
Ward: Rainford Ward

DEVELOPMENT PLANS

Date: 10 October 2011
Scale: 1/1250
Grid Ref: 351262, 401552
Area: 157.54 sq.mts

EH List Entry No.	BUILDING NAME	FIRST REGISTERED	GRADE	EASTING	NORTHINGS
-------------------	---------------	------------------	-------	---------	-----------

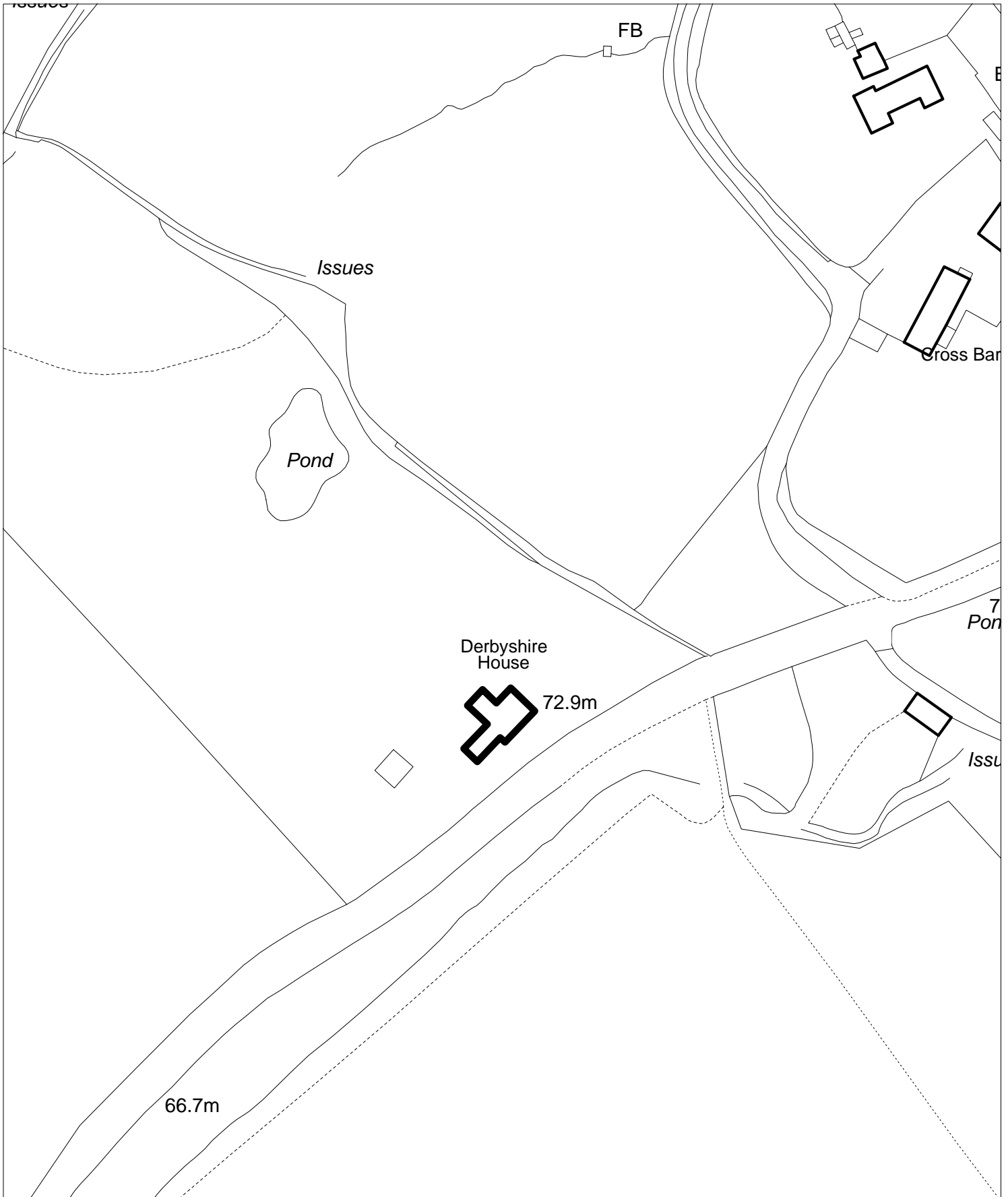
1228066	DERBYSHIRE HOUSE	10/05/1988	Two	351,164.00	401,403.70
---------	------------------	------------	-----	------------	------------

LOCATION
CRANK ROAD
KINGS MOSS WA11 8RJ

WARD Rainford
PARISH RFRD
Library Ref. LB/RAINF/21
EH Legacy uid. 402563

DESCRIPTION

House. Pediment inscribed "TD 1702 (now covered over, 1986). Dressed stone with ashlar dressings, stone slate roof 2 storeys, 4 bays. Base and quoins. Bands over windows. Cross windows have architraves and flat mullions and transoms. Entrance has bolection-moulded architrave, flat pilaster, entablature and pediment; plain board door with chamfered battens. Returns and rear have flat-mullioned windows in chamfered reveals. Brick gable end stack to right, that to left collapsed (1986). Interior has some chamfered beams. Dog-leg stair has moulded close string, square newels with round-headed panels, turned balusters and moulded hand rail. Some 2-panel doors with bolection mouldings to 1st floor.



© Crown copyright and database rights 2011. Ordnance Survey Licence Number LA100018360.
 You are not permitted to copy, sub-license, distribute or sell any of this data to third parties in any form.



URBAN REGENERATION AND HOUSING DEPARTMENT

EH List Entry No: 1228066
Building Name: Derbyshire House
Ward: Rainford Ward

DEVELOPMENT PLANS

Date: 10 October 2011
Scale: 1/1250
Grid Ref: 351165, 401403
Area: 147.75 sq.mts

EH List Entry No.	BUILDING NAME	FIRST REGISTERED	GRADE	EASTING	NORTHINGS
-------------------	---------------	------------------	-------	---------	-----------

1228125	BARN SOUTH WEST OF CROW'S NEST	10/05/1988	Two	351,268.50	401,404.40
---------	--------------------------------	------------	-----	------------	------------

LOCATION
CRANK ROAD
KINGS MOSS WA11 8RJ

WARD Rainford
PARISH RFRD
Library Ref. LB/RAINF/22
EH Legacy uid. 402565

DESCRIPTION

Barn. Datestone reads: "WDR/LD/1700". Dresssed stone with slate roof. 5-bay barn with gabled wing to south east with outshut under cat-slide roof to its left, and cow house under cat-slide roof to north west. Barn has blocked entrances and ventilation slots. Garage entrance and C20 windows to north east,with date stone and pitching eye over. Wing has external steps to 1st floor, possibly "paddy room" for itinerant Irish labourers. Interior has collar and tie beam trusses, posts between barn and cow house, which retains its stone partitions. Daub and wattle partition between barn and wing at 1st floor level.



© Crown copyright and database rights 2011. Ordnance Survey Licence Number LA100018360.
 You are not permitted to copy, sub-license, distribute or sell any of this data to third parties in any form.



URBAN REGENERATION AND HOUSING DEPARTMENT

EH List Entry No: 1228125
Building Name: Barn South West Of Crow's Nest
Ward: Rainford Ward

DEVELOPMENT PLANS

Date: 10 October 2011
Scale: 1/1250
Grid Ref: 351308, 401373
Area: 136.07 sq.mts

EH List Entry No.	BUILDING NAME	FIRST REGISTERED	GRADE	EASTING	NORTHINGS
-------------------	---------------	------------------	-------	---------	-----------

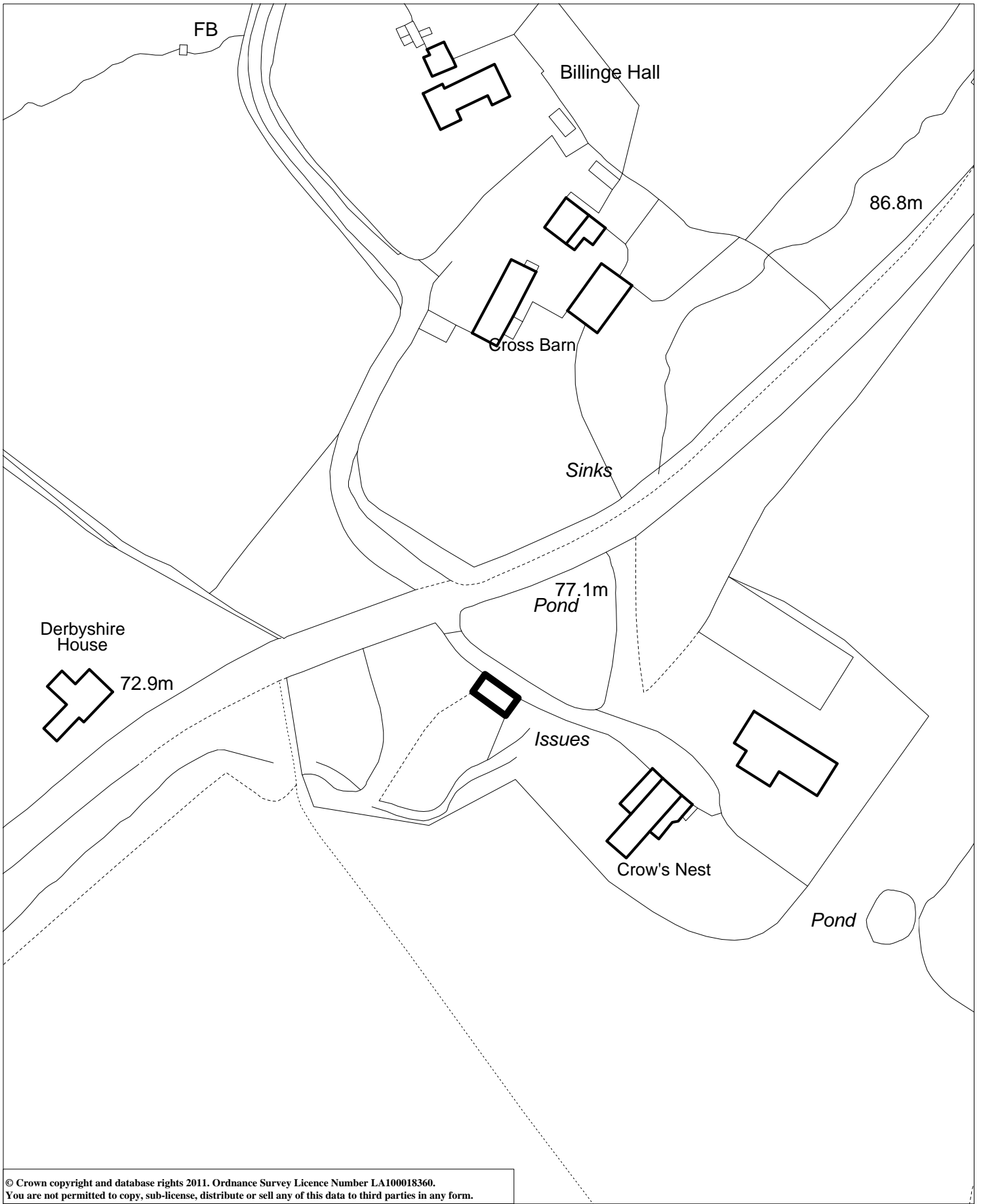
1228075	FORMER MILL TO WEST OF CROW'S NEST	10/05/1988	Two	351,268.50	401,404.40
---------	------------------------------------	------------	-----	------------	------------

LOCATION
CRANK ROAD
KINGS MOSS WA11 8RJ

WARD Rainford
PARISH RFRD
Library Ref. LB/RAINF/23
EH Legacy uid. 402574

DESCRIPTION

Mill building. Late C18 or C19. Dressed stone with slate roof. One storey with cellar, 3 bays. Windows have C20 casements and plain lintels. Left return has small iron water wheel at cellar level. Interior has stone fireplace and fragments of machinery. Mill pond on opposite side of drive to house.



© Crown copyright and database rights 2011. Ordnance Survey Licence Number LA100018360.
 You are not permitted to copy, sub-license, distribute or sell any of this data to third parties in any form.



URBAN REGENERATION AND HOUSING DEPARTMENT

EH List Entry No: 1228075
Building Name: Former Mill To West Of Crow's Nest
Ward: Rainford Ward

DEVELOPMENT PLANS

Date: 10 October 2011
Scale: 1/1250
Grid Ref: 351267, 401403
Area: 55.41 sq.mts

EH List Entry No.	BUILDING NAME	FIRST REGISTERED	GRADE	EASTING	NORTHINGS
-------------------	---------------	------------------	-------	---------	-----------

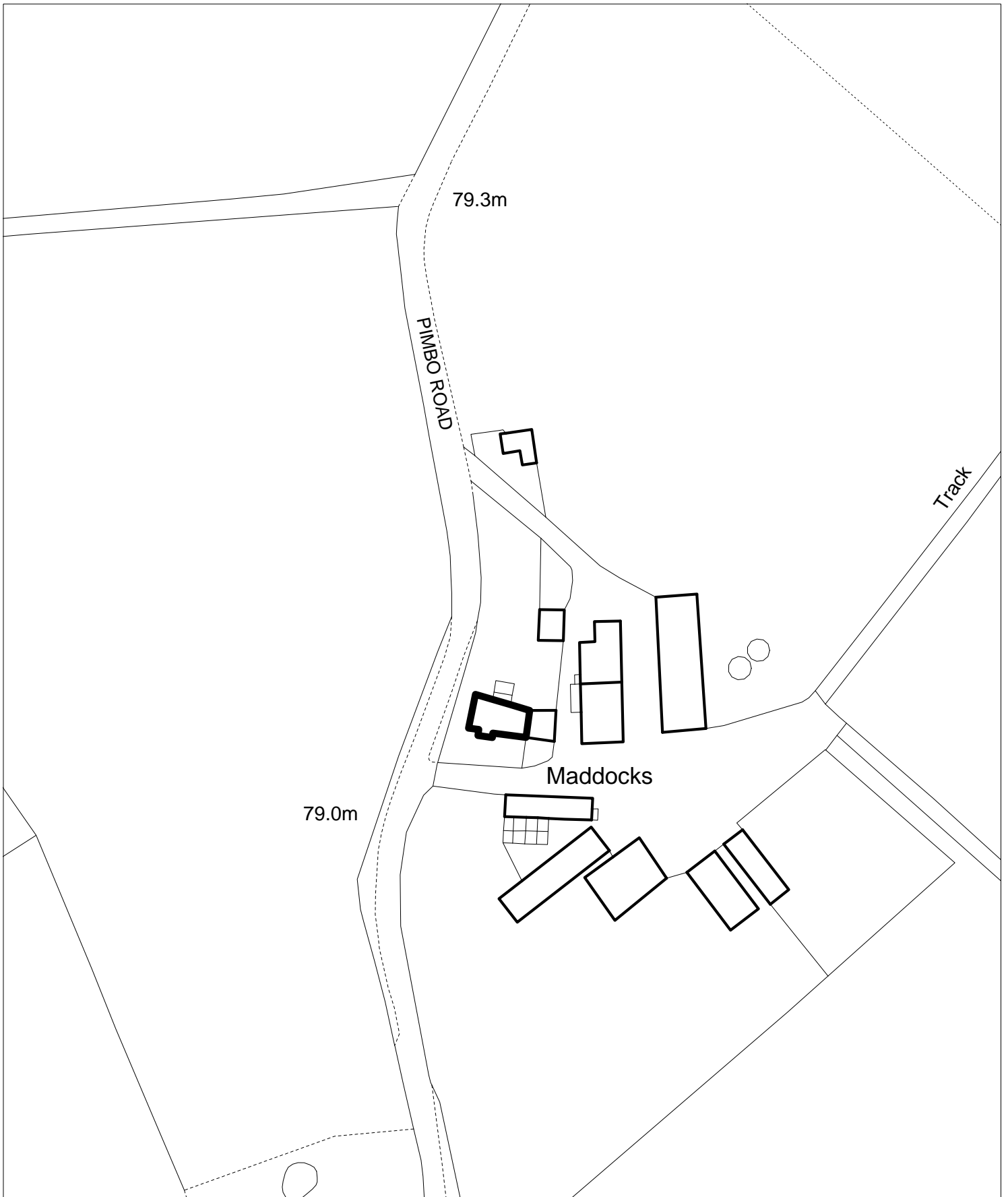
1228079	MADDOCKS FARMHOUSE	23/08/1966	Two	350,532.20	402,168.30
---------	--------------------	------------	-----	------------	------------

LOCATION
PIMBO ROAD
KINGS MOSS WN8 9QL

WARD Rainford
PARISH RFRD
Library Ref. LB/RAIN/24
EH Legacy uid. 402582

DESCRIPTION

Farmhouse. Late C17 with later additions. Dressed stone with quoins and stone slate and slate roofs. 2 storeys, 5 bays, the 1st bay forms C18 extension with quoins and stone slate roof; and 2 bays form later extension with slate roof, now quoins. 1st bay has 3-light flat-mullioned windows. 2nd and 3rd bays have single-chamfered-mullioned windows, those to ground floor of 4 lights, central mullions missing, and dripstones; those to 1st floor of 3 lights. End 2 bays have casement windows to 1st floor. Gabled porch to 2nd bay has entrance with large lintel and wide-boarded door. Inserted garage entrance to 4th bay and entrance with plain lintel to 5th bay. 3 brick stacks, one gable-end and 2 cross-axial. Rear has extension with stack, varied casement windows. Entrance in former 2-light window (lintel shows remains of mullion). Interior has chamfered beams with stops and dog leg stair with moulded close string, square newels with round-headed panels and boarded-in balusters.



© Crown copyright and database rights 2011. Ordnance Survey Licence Number LA100018360.
 You are not permitted to copy, sub-license, distribute or sell any of this data to third parties in any form.

URBAN REGENERATION AND HOUSING DEPARTMENT

DEVELOPMENT PLANS



EH List Entry No: 1228079
Building Name: Maddocks Farmhouse
Ward: Rainford Ward

Date: 10 October 2011
Scale: 1/1250
Grid Ref: 350533, 402169
Area: 111.65 sq.mts

EH List Entry No.	BUILDING NAME	FIRST REGISTERED	GRADE	EASTING	NORTHINGS
-------------------	---------------	------------------	-------	---------	-----------

1287367	FIR TREE HOUSE	23/08/1966	Two	350,579.00	401,292.70
---------	----------------	------------	-----	------------	------------

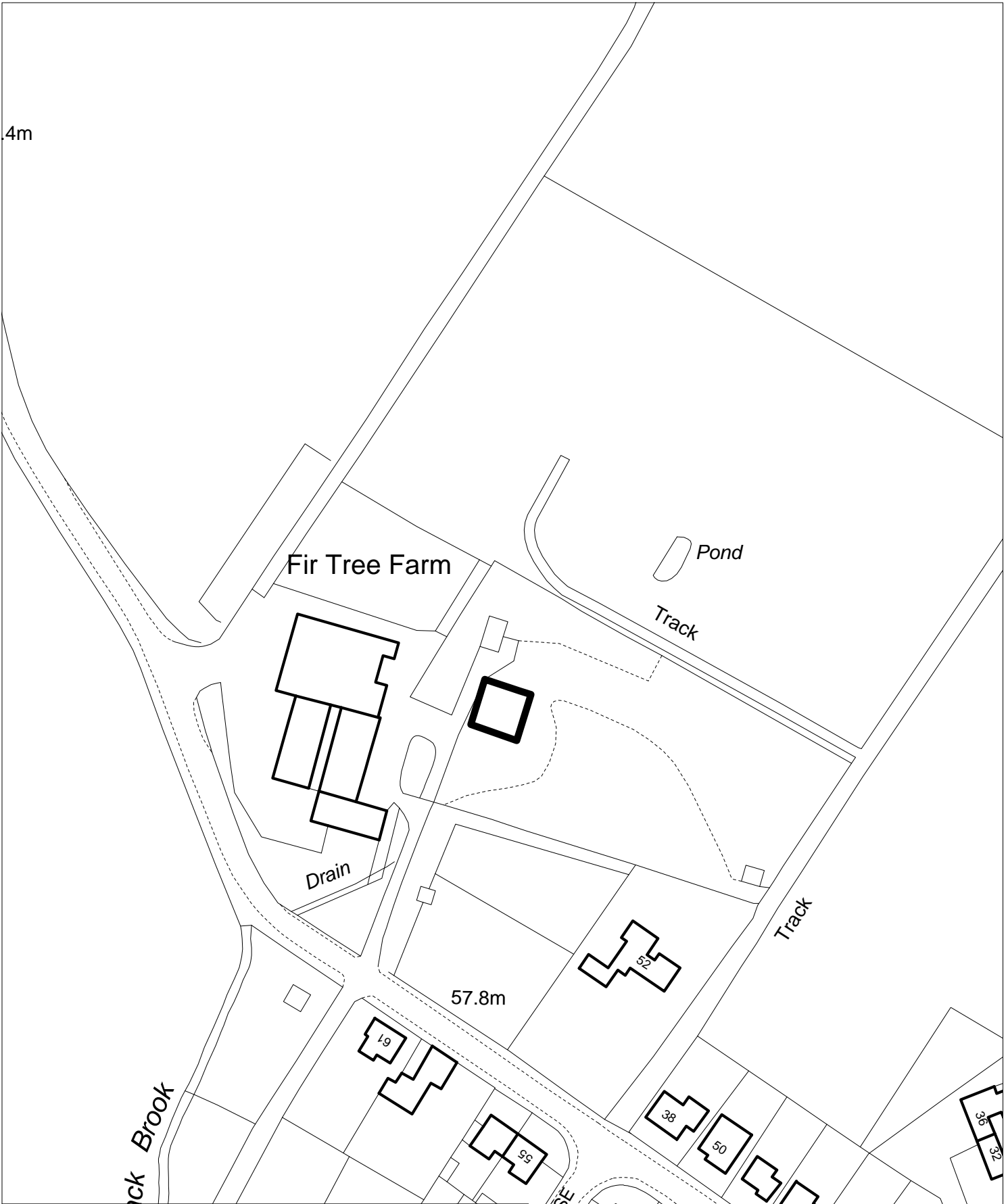
LOCATION
PIMBO ROAD
KINGS MOSS WA11 8RG

WARD Rainford
PARISH RFRD
Library Ref. LB/RAINF/25
EH Legacy uid. 402583

DESCRIPTION

Farmhouse. Dates-tone inscribed: "IHE/1704". Dressed stone with slate roof. 2 storeys, 4 bays. Base dropped to entrance, the chamfer continued round, and 2 bands; quoins. Hollow-chamfered surrounds to windows, with C20 paired sashes. Entrance has moulded surround and C20 door. Datestone between central 1st floor windows has architrave and cable mould. Stack in roof slope. Windows to returns have dripstones. Rear has recessed-chamfered-mullioned windows, one of 5 lights to ground floor, of 2 lights and 4 lights to 1st floor; lean-to porch. Interior has chamfered beams with stepped stops. Back-to-back stone fireplaces, one with recessed Tudor-arched head, the other with corbelled lintel; 1st floor fireplaces, one with simple chamfered Tudor-headed opening, the other with volo-moulded opening with recessed Tudor head. Some walls-are timber framed with laths for wattle-and-daub. Stair has moulded handrail square newels and C20 balusters.

4m



© Crown copyright and database rights 2011. Ordnance Survey Licence Number LA100018360.
 You are not permitted to copy, sub-license, distribute or sell any of this data to third parties in any form.



URBAN REGENERATION AND HOUSING DEPARTMENT

EH List Entry No: 1287367
Building Name: Fir Tree Farmhouse
Ward: Rainford Ward

DEVELOPMENT PLANS

Date: 10 October 2011
Scale: 1/1250
Grid Ref: 350579, 401290
Area: 137.87 sq.mts

EH List Entry No.	BUILDING NAME	FIRST REGISTERED	GRADE	EASTING	NORTHINGS
-------------------	---------------	------------------	-------	---------	-----------

1228207	GAZEBO APPROXIMATELY 80 METRES TO NORTH EAST OF NUMBER 52	23/08/1966	Two	350,640.00	401,251.50
---------	--	------------	-----	------------	------------

LOCATION
PIMBO ROAD
KINGS MOSS

WARD Rainford
PARISH RFRD
Library Ref. LB/RAINF/26
EH Legacy uid. 402584

DESCRIPTION

Gazebo. Probably C18. Stone with hipped stone-slate roof. Small windows, one with sash, the other with casement, flank entrance with semi-circular lintel, the door boarded (1986). Returns have windows, formerly sashed, the frames remaining. Rear has basement entrance. Interior has some panelling to walls. Finial to roof. Formerly in the grounds of Fir Tree House (q.v.).



© Crown copyright and database rights 2011. Ordnance Survey Licence Number LA100018360.
 You are not permitted to copy, sub-license, distribute or sell any of this data to third parties in any form.

URBAN REGENERATION AND HOUSING DEPARTMENT

DEVELOPMENT PLANS



EH List Entry No: 1228207
Building Name: Gazebo
Ward: Rainford Ward

Date: 11 October 2011
Scale: 1/1250
Grid Ref: 350641, 401249
Area: 18.94 sq.mts

EH List Entry No.	BUILDING NAME	FIRST REGISTERED	GRADE	EASTING	NORTHINGS
-------------------	---------------	------------------	-------	---------	-----------

1279455	SHALEY BROW FARM BARN	21/10/1993	Two	351,605.00	401,685.90
---------	-----------------------	------------	-----	------------	------------

LOCATION

CRANK ROAD
KINGS MOSS WA11 8RL

WARD

Rainford

PARISH

RFRD

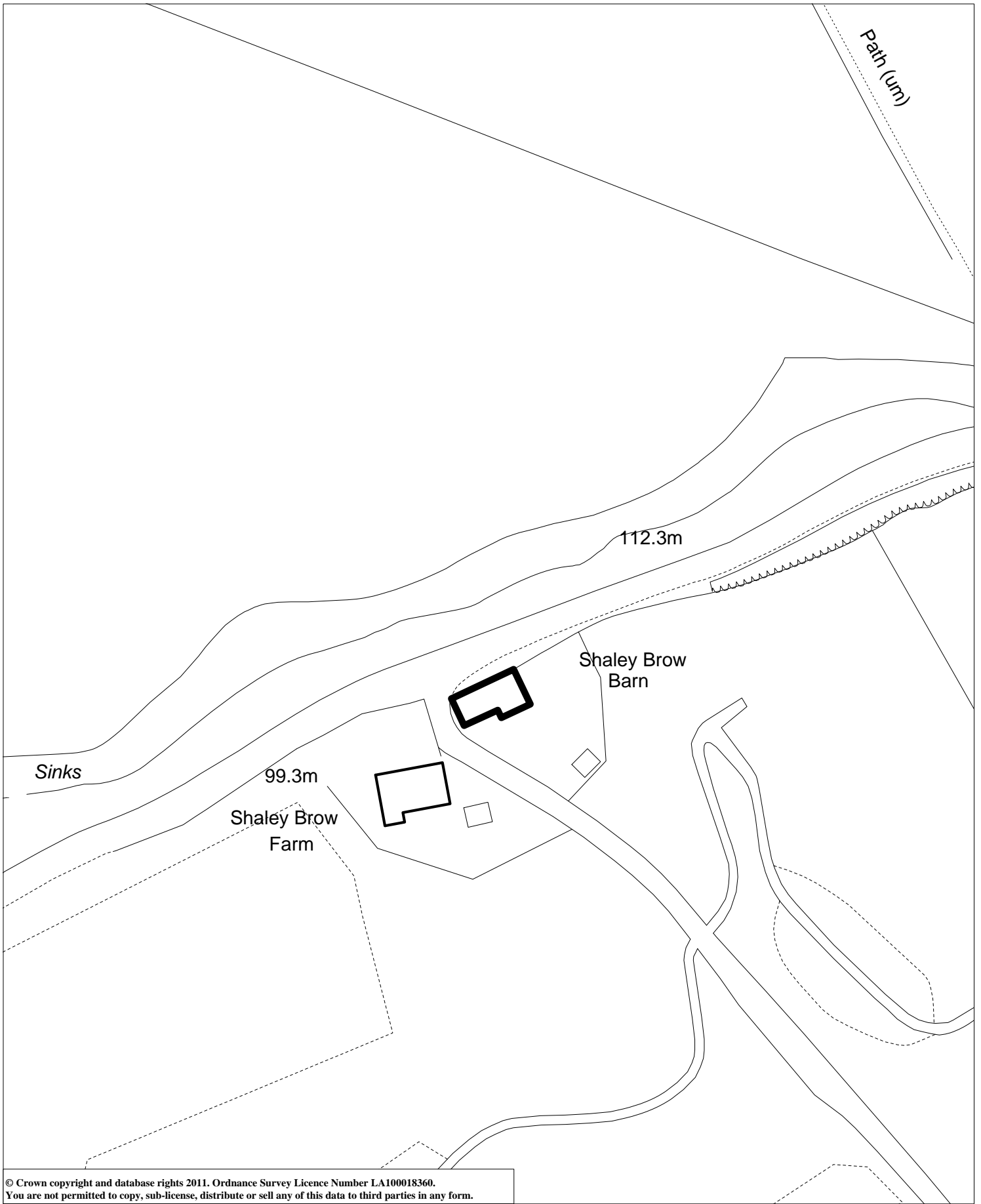
Library Ref.

LB/RAIN/27

EH Legacy uid. 403300

DESCRIPTION

Farm outbuilding combining accommodation for animals and storage for foodstuffs. Mid to late C18 with minor C19 alteration. Coursed rubble sandstone, laid to diminishing courses at east end and with plain stone dressings beneath a stone slated roof 4-bay plan with opposed double doors within second bay from east end and standings for cattle in 2-bay offshut at west end. North elevation with asymmetrical roof pitch of different depths, the east bay with a shallow integral oflihut served by a quoined stable doorway beneath a shallow lintel. Plain planked door. Tall double doorway, formerly with harr-hung doors, now without doors, the opening weathered by the roof overhang. To the west, the 2-bay byre offshut extends northwards by 3 metres beyond the line of the eastern bays and has a doorway in the eastern end wall. South elevation has 3 massive raking stone buttresses to shore the side wall which has an uneven stepped wall face indicating a partial rebuild around the low double doorway with C20 boarded doors. Interior - 3 collar and tie beam trusses support a double purlin roof with a diagonally-set ridge purlin notched into the principal rafter heads. The 2 western trusses sit on the arcade plate of the aisle, carried on 3 posts with a low rail between. From the middle post, a tie beam extends to the offshut wallplate. Above the tie beam, a principal rafter links the post to the tie beam outer end and supports double aisle purlins by means of diagonal braces, one of which is forked.



© Crown copyright and database rights 2011. Ordnance Survey Licence Number LA100018360.
 You are not permitted to copy, sub-license, distribute or sell any of this data to third parties in any form.



URBAN REGENERATION AND HOUSING DEPARTMENT

EH List Entry No: 1279455
Building Name: Shaley Brow Farm Barn
Ward: Rainford Ward

DEVELOPMENT PLANS

Date: 10 October 2011
Scale: 1/1250
Grid Ref: 351606, 401686
Area: 148.32 sq.mts

Rainhill

EH List Entry No.	BUILDING NAME	FIRST REGISTERED	GRADE	EASTING	NORTHINGS
-------------------	---------------	------------------	-------	---------	-----------

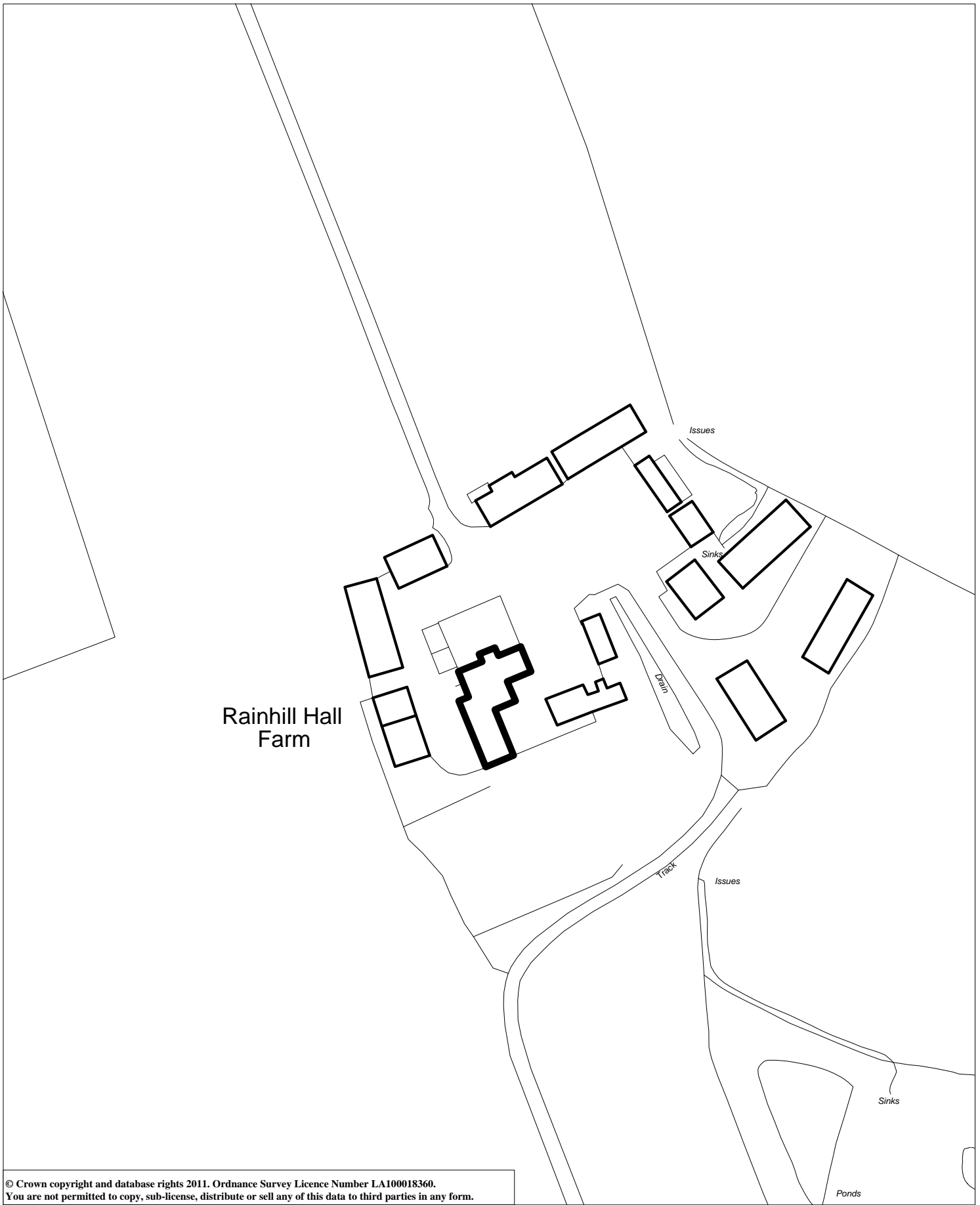
1253242	OLD HALL FARMHOUSE	09/06/1952	Two Star	348,976.91	390,255.51
---------	--------------------	------------	----------	------------	------------

LOCATION
BLUNDELLS LANE
RAINHILL

WARD Rainhill
PARISH RHIL
Library Ref. LB/RAINH/01
EH Legacy uid. 436397

DESCRIPTION

See RCHM volume III, page 370. Now disused except for farm storage. L plan. Ground floor red sandstone, upper floor old brick, with moulded string between. Slate roof. Stone quoins. Exposed timbers in gable end to East. Stone-mullioned windows, with chamfered mouldings on ground floor, convex and fillet on upper floor. Main front has centre gabled 2-storeyed porch with round-arched doorway with moulded imposts and studded door, and an upper sash window. East of porch is a large upper window with stone mullions and transoms (a chapel of circa 1350 with inserted C17 window) Oak carved cupboards in thickness of the walls up-stairs. Fireplace in chapel room, and fantastic roof. Once built round a courtyard, on a moated site.



© Crown copyright and database rights 2011. Ordnance Survey Licence Number LA100018360.
 You are not permitted to copy, sub-license, distribute or sell any of this data to third parties in any form.



URBAN REGENERATION AND HOUSING DEPARTMENT

EH List Entry No: 1253242
Building Name: Old Hall Farm
Ward: Rainhill Ward

DEVELOPMENT PLANS

Date: 10 October 2011
Scale: 1/1250
Grid Ref: 348977, 390252
Area: 290.98 sq.mts

EH List Entry No.	BUILDING NAME	FIRST REGISTERED	GRADE	EASTING	NORTHINGS
-------------------	---------------	------------------	-------	---------	-----------

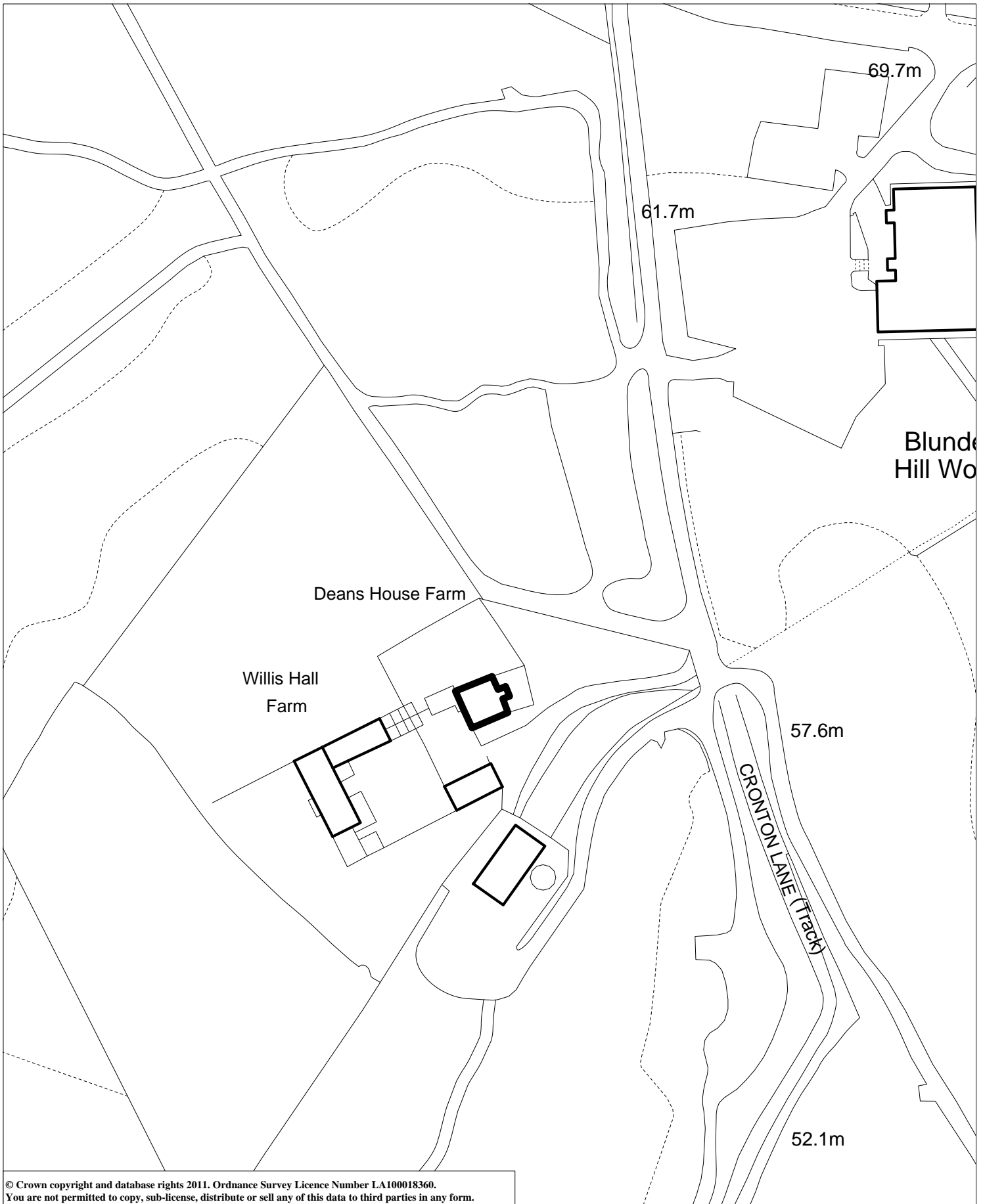
1253345	DEAN'S FARMHOUSE	28/05/1958	Two	348,538.50	390,369.80
---------	------------------	------------	-----	------------	------------

LOCATION
BLUNDELLS LANE
RAINHILL L35 6NA

WARD Rainhill
PARISH RHLL
Library Ref. LB/RAINH/02
EH Legacy uid. 436398

DESCRIPTION

C18 and possibly earlier. Stone base with brick superstructure. Rear has some horizontal sliding sash windows. Front has stone quoins, a central 2-storeyed porch with round-arched entrance keystone and moulded imposts, a datestone of 1754, an upper small-paned non-opening window, and an 1842 datestone in oval frame in gable with ball on top. At each side of porch is a square 16-paned sash window below and a 3-light sliding sash window above, with stone lintels and keystones.



© Crown copyright and database rights 2011. Ordnance Survey Licence Number LA100018360.
 You are not permitted to copy, sub-license, distribute or sell any of this data to third parties in any form.



URBAN REGENERATION AND HOUSING DEPARTMENT

EH List Entry No: 1253345
Building Name: Deans Farmhouse
Ward: Rainhill Ward

DEVELOPMENT PLANS

Date: 10 October 2011
Scale: 1/1250
Grid Ref: 348540, 390370
Area: 105.05 sq.mts

St. Helens

EH List Entry No.	BUILDING NAME	FIRST REGISTERED	GRADE	EASTING	NORTHINGS
----------------------	---------------	---------------------	-------	---------	-----------

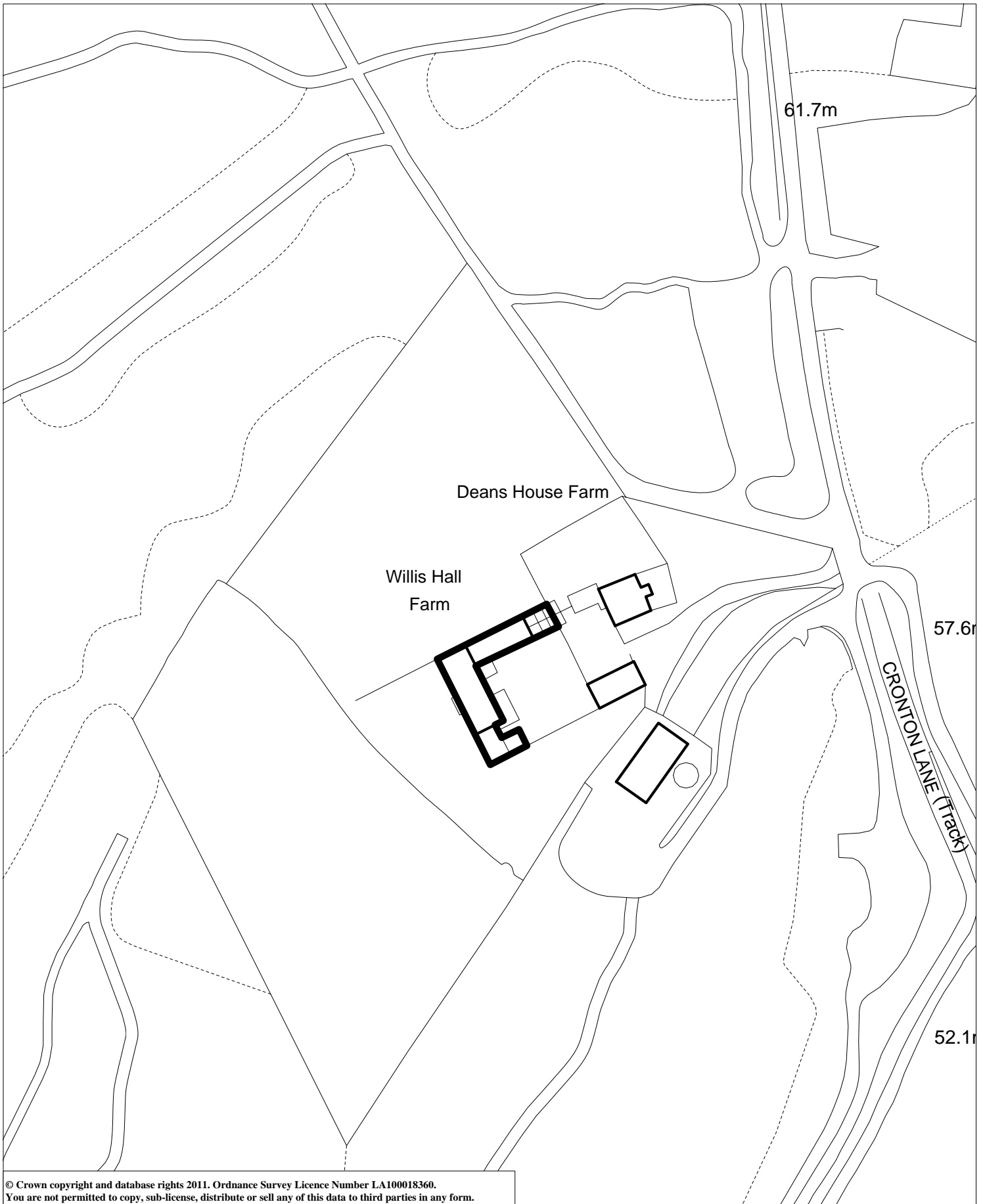
1261893	RANGE OF ADJOINING FARM BUILDINGS IN L PLAN (REAR OF DEAN'S FARMHOUSE)	28/01/1971	Two	348,497.60	390,347.80
---------	---	------------	-----	------------	------------

LOCATION
BLUNDELLS LANE
RAINHILL

WARD Rainhill
PARISH RHIL
Library Ref. LB/RAINH/03
EH Legacy uid. 436399

DESCRIPTION

Good range of barn, shippens, stables and pigeon cotes at rear in L plan, all of sandstone and dated 1842.



© Crown copyright and database rights 2011. Ordnance Survey Licence Number LA100018360.
 You are not permitted to copy, sub-license, distribute or sell any of this data to third parties in any form.



URBAN REGENERATION AND HOUSING DEPARTMENT

EH List Entry No: 1261893
Building Name: Adjoining Farm Building
Ward: Rainhill Ward

DEVELOPMENT PLANS

Date: 10 October 2011
Scale: 1/1250
Grid Ref: 348504, 390345
Area: 378.41 sq.mts

St. Helens

EH List Entry No.	BUILDING NAME	FIRST REGISTERED	GRADE	EASTING	NORTHINGS
-------------------	---------------	------------------	-------	---------	-----------

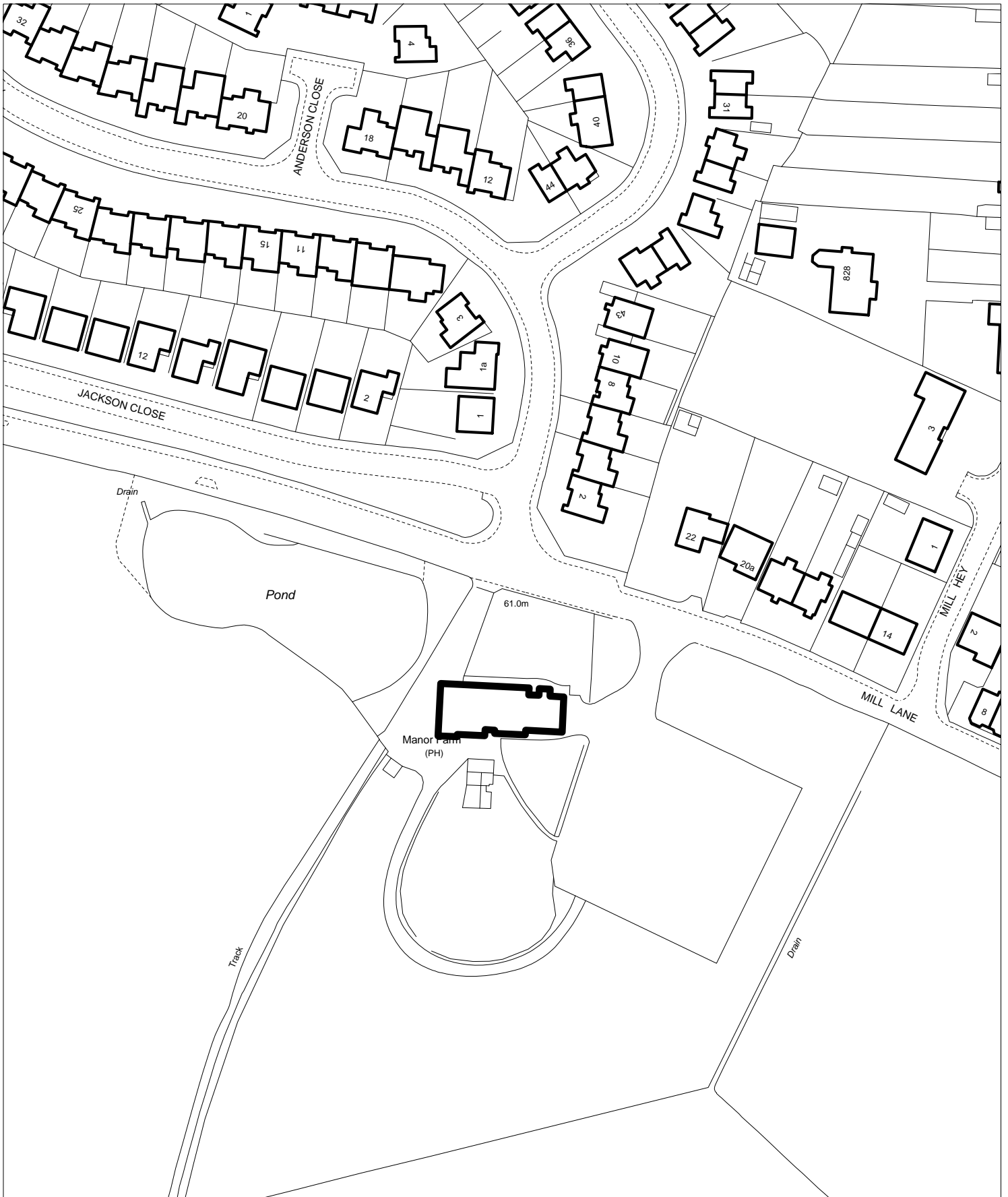
1253349	MANOR FARMHOUSE	28/05/1958	Two Star	349,977.60	390,121.10
---------	-----------------	------------	----------	------------	------------

LOCATION
MILL LANE
RAINHILL L35 6NE

WARD Rainhill
PARISH RHLL
Library Ref. LB/RAINH/04
EH Legacy uid. 436400

DESCRIPTION

Said to have cellars of C14, but dated 1662 on carved lintel of a 4-centred doorway in porch, with an upper 3-light window and another in porch gable. A 3-light window on each floor at each side of porch, with strings over. All windows with stone mullions with convex and fillet mouldings. A large gabled wing to right has 3 windows on each floor (one old of 3 lights, others enlarged) and an oval "eye" in top of gable. Low single storeyed addition on right has one window of 5 lights, and 2 or 3 lights, with simple chamfered mullions. All red sandstone, with stone roof. Interior said to have water-clock, powder cupboards, oil paintings on the stone lintels of the chimney-breasts, and a cheese-press in the basement.



© Crown copyright and database rights 2011. Ordnance Survey Licence Number LA100018360.
 You are not permitted to copy, sub-license, distribute or sell any of this data to third parties in any form.



URBAN REGENERATION AND HOUSING DEPARTMENT

EH List Entry No: 1253349
Building Name: Manor Farmhouse
Ward: Rainhill Ward

DEVELOPMENT PLANS

Date: 10 October 2011
Scale: 1/1250
Grid Ref: 349978, 390119
Area: 337.7 sq.mts

EH List Entry No.	BUILDING NAME	FIRST REGISTERED	GRADE	EASTING NORTHINGS
----------------------	---------------	---------------------	-------	-------------------

1253243	CROSS	28/01/1971	Two	349,452.20 390,339.70
---------	-------	------------	-----	-----------------------

LOCATION
MILL LANE
RAINHILL

WARD Rainhill
PARISH RHIL
Library Ref. LB/RAINH/05
EH Legacy uid. 436401

DESCRIPTION

Old stepped stone base surmounted by modern stone cross.



© Crown copyright and database rights 2011. Ordnance Survey Licence Number LA100018360.
 You are not permitted to copy, sub-license, distribute or sell any of this data to third parties in any form.



URBAN REGENERATION AND HOUSING DEPARTMENT

EH List Entry No: 1253243
Building Name: Cross
Ward: Rainhill Ward

DEVELOPMENT PLANS

Date: 10 October 2011
Scale: 1/1250
Grid Ref: 349454, 390340
Area: 0 sq.mts

EH List Entry No.	BUILDING NAME	FIRST REGISTERED	GRADE	EASTING	NORTHINGS
----------------------	---------------	---------------------	-------	---------	-----------

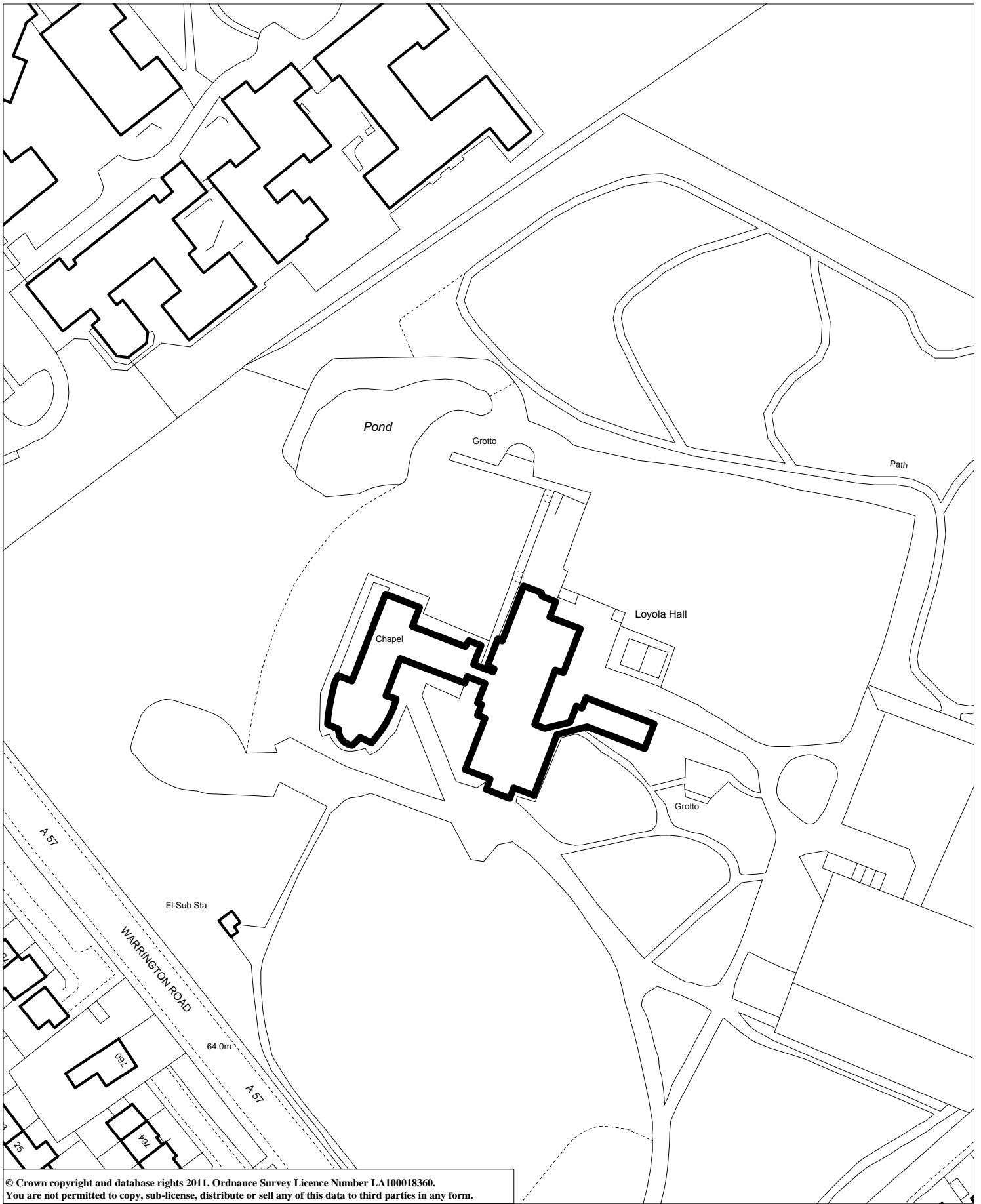
1253416	LOYOLA HALL	28/05/1958	Two	350,124.00	390,609.00
---------	-------------	------------	-----	------------	------------

LOCATION
WARRINGTON ROAD
RAINHILL L35 6NZ

WARD Rainhill
PARISH RHLL
Library Ref. LB/RAINH/06
EH Legacy uid. 436402

DESCRIPTION

Circa 1824. 2 storeys, ashlar, with moulded cornice and eaves. 5 sash windows with labels. Large central entrance consists of half-glazed door and flanking pointed arched niches with cornice and shell pediment, under a large square porch of 6 free-standing fluted leaf columns (the porch is curved at outer angles), a carved frieze and panelled soffit, the whole porch topped by an ornate iron balustrade.



© Crown copyright and database rights 2011. Ordnance Survey Licence Number LA100018360.
You are not permitted to copy, sub-license, distribute or sell any of this data to third parties in any form.

URBAN REGENERATION AND HOUSING DEPARTMENT

DEVELOPMENT PLANS



EH List Entry No: 1253416
Building Name: LOYOLA HALL
Ward: Rainhill Ward

Date: 28 March 2012
Scale: 1/1250
Grid Ref: 350117, 390607
Area: 1542.81 sq.mts

EH List Entry No.	BUILDING NAME	FIRST REGISTERED	GRADE	EASTING	NORTHINGS
-------------------	---------------	------------------	-------	---------	-----------

1261826	MILESTONE ON SKEW BRIDGE	28/01/1971	Two	349,046.60	391,396.10
---------	--------------------------	------------	-----	------------	------------

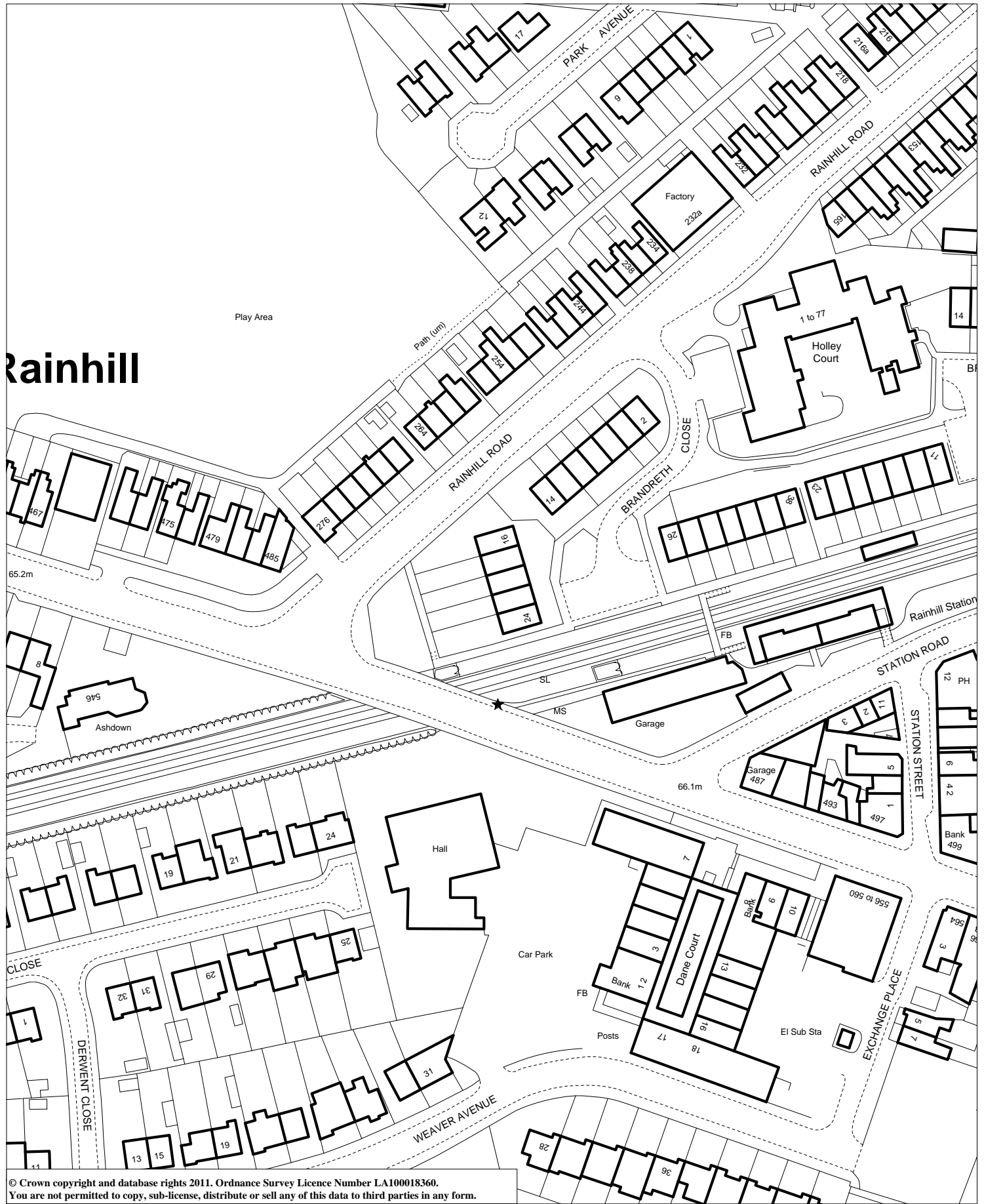
LOCATION
WARRINGTON ROAD
RAINHILL

WARD Rainhill
PARISH RHIL
Library Ref. LB/RAINH/07
EH Legacy uid. 436403

DESCRIPTION

Probably circa 1829. Wide stone post with round arched top, divided by vertical line down the middle. Left hand side states "to Warrington VIII miles"; right hand side states "to Prescot II miles to Liverpool X miles".

Rainhill



© Crown copyright and database rights 2011. Ordnance Survey Licence Number LA100018360.
You are not permitted to copy, sub-license, distribute or sell any of this data to third parties in any form.

URBAN REGENERATION AND HOUSING DEPARTMENT

DEVELOPMENT PLANS



EH List Entry No: 1261826
Building Name: Milestone On Skew Bridge
Ward: Rainhill Ward

Date: 10 October 2011
Scale: 1/1250
Grid Ref: 349074, 391398
Area: 0 sq.mts

EH List Entry No.	BUILDING NAME	FIRST REGISTERED	GRADE	EASTING	NORTHINGS
-------------------	---------------	------------------	-------	---------	-----------

1253245	CHURCH OF ST ANN WITH LYCH GATE AND CHURCHYARD WALL	28/01/1971	Two	349,327.00	391,253.00
---------	---	------------	-----	------------	------------

LOCATION

WARRINGTON ROAD
RAINHILL

WARD

Rainhill

PARISH

RHLL

Library Ref.

LB/RAINH/08

EH Legacy uid.

436404

DESCRIPTION

Parish church of 1837-43 by E. Welch, enlarged 1868-69 by G.H. Ridsdale.

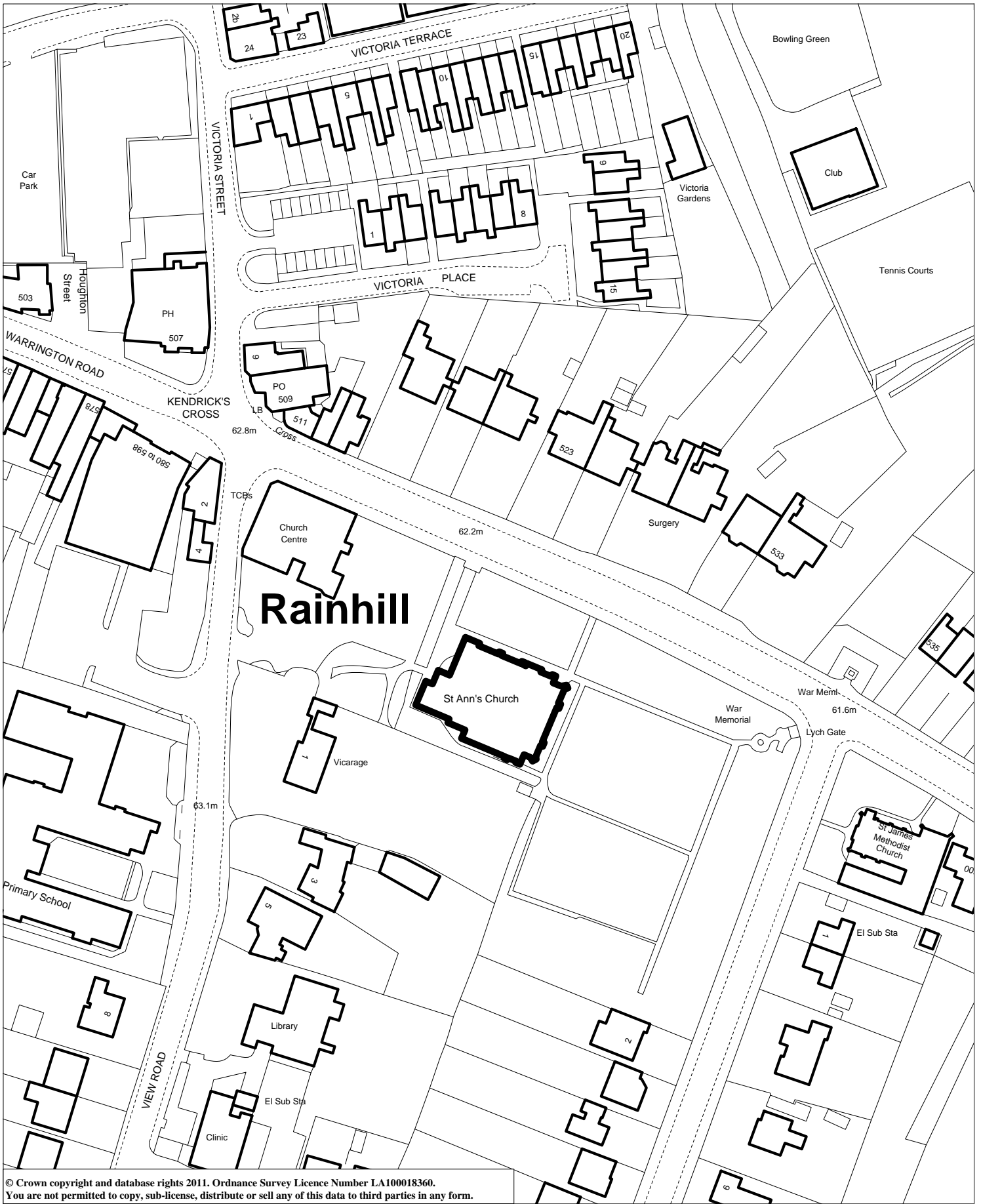
MATERIALS: Mainly hammer-dressed red sandstone with freestone dressings, with some coursed rubble sandstone (probably intended to be rendered), slate roof.

PLAN: Nave and chancel under a single roof, south transept with south aisle, north aisle, west tower, south-west vestries.

EXTERIOR: The west end, including the tower, is neo-Norman, the remainder free Perpendicular. The 3-stage tower has shallow angle buttresses in the lower 2 stages. The west doorway has a broad chamfer and the date 1837 in the apex. The lower 2 stages have round-headed windows, with hood moulds in the second storey. The upper stage has narrow attached shafts at the angles, with scalloped capitals. Two-light belfry openings have plate-tracery trefoils and hood mould. The crown has blind arcaded parapets, central gablet with clock, and corner pinnacles. The nave has triple round-headed gallery windows either side of the tower. The south wall of the nave retains round-headed windows, partly obscured by the vestry, as does the transept, which has 3 stepped lights under a quatrefoil window in the gable. The west end of the north aisle is also neo-Norman. It has 2 round-headed windows above a round-headed doorway with continuous moulding. The remainder of the fabric is later. Nave and chancel have a clerestorey of 4 broad windows in the spaces between aisle roofs and eaves, with cusped triangle tracery. The north aisle has, from the west end, two 3-light windows, then an entrance in a projecting gabled bay with segmental-pointed double doors under a square label, two 2-light square-headed windows, of which the easternmost is in a bay set back, and 3-light east window. The south aisle has a similar arrangement of 2-light square-headed windows, the easternmost set back, and 2-light east window. The chancel has a 7-light east window with transom set low down above blind panelling.

SUBSIDIARY FEATURES: Neo-Norman former school of 1848 on west side of the churchyard (now Parish Centre).

Lych gate of 1915 set to the east corner of the churchyard. Shallow in depth with low, red-sandstone side walls supporting a timber frame with unglazed, cusped side lights and trefoils and a red-tiled, pitched roof surmounted by a cross finial. The timber frame and bargeboards both incorporate simple carved decoration. Low timber gates with pierced, cusped detailing exist to the north-east end. Attached low sandstone churchyard wall with alternating flat and pyramidal copings.



© Crown copyright and database rights 2011. Ordnance Survey Licence Number LA100018360.
 You are not permitted to copy, sub-license, distribute or sell any of this data to third parties in any form.



URBAN REGENERATION AND HOUSING DEPARTMENT

EH List Entry No: 1253245
Building Name: Church Of St Anne
Ward: Rainhill Ward

DEVELOPMENT PLANS

Date: 10 October 2011
Scale: 1/1250
Grid Ref: 349326, 391254
Area: 665.67 sq.mts

EH List Entry No.	BUILDING NAME	FIRST REGISTERED	GRADE	EASTING	NORTHINGS
-------------------	---------------	------------------	-------	---------	-----------

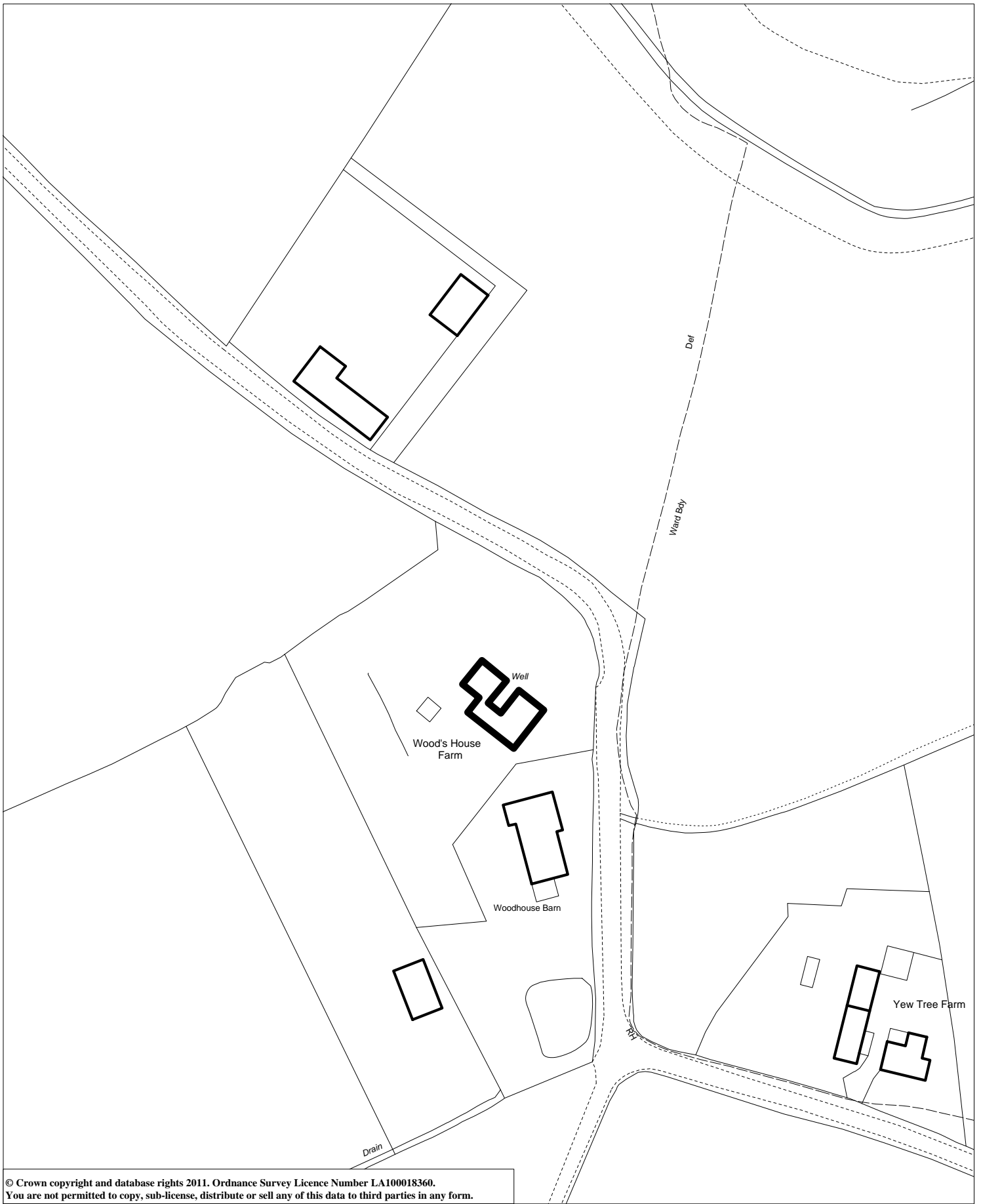
1253412	WOOD'S HOUSE FARMHOUSE	28/01/1971	Two	350,970.00	390,699.70
---------	------------------------	------------	-----	------------	------------

LOCATION
SCHOOL LANE
SUTTON MANOR L35 6NW

WARD Rainhill
PARISH RHLL
Library Ref. LB/RAINH/09
EH Legacy uid. 436405

DESCRIPTION

1664 and 1707. Older stone wing on right is gabled, 2 storeys, a 6-light stone mullioned window on each floor and a stepped 3-light window in top of gable. Later stone chimney projects on right front corner. Left hand wing is of brick, and has a modern casement window on each floor. Centre smaller gable over a panelled door and upper casement (in brick portion). Stone roof with centre chimney. Stone portion not occupied. Datestone L R L A 1664 (right wing) and datestone T F 1707 (gable left wing).



© Crown copyright and database rights 2011. Ordnance Survey Licence Number LA100018360.
You are not permitted to copy, sub-license, distribute or sell any of this data to third parties in any form.



URBAN REGENERATION AND HOUSING DEPARTMENT

EH List Entry No: 1253412
Building Name: Woods House Farmhouse
Ward: Rainhill Ward

DEVELOPMENT PLANS

Date: 10 October 2011
Scale: 1/1250
Grid Ref: 350969, 390704
Area: 193.22 sq.mts

EH List Entry No.	BUILDING NAME	FIRST REGISTERED	GRADE	EASTING	NORTHINGS
-------------------	---------------	------------------	-------	---------	-----------

1253246	ROMAN CATHOLIC CHURCH OF ST BARTHOLOMEW	28/01/1971	Two	350,176.00	390,357.00
---------	---	------------	-----	------------	------------

LOCATION
WARRINGTON ROAD
RAINHILL L35 6NX

WARD Rainhill
PARISH RHLL
Library Ref. LB/RAINH/10
EH Legacy uid. 436406

DESCRIPTION

1840. Very imposing. West end has 6 massive fluted Ionic columns with frieze and pediment up steps, with large door under portico. Interior has tall massive Corinthian columns forming aisles, and a round apse with a half-dome. Coffered barrel vault ceiling over nave.



© Crown copyright and database rights 2011. Ordnance Survey Licence Number LA100018360.
 You are not permitted to copy, sub-license, distribute or sell any of this data to third parties in any form.

URBAN REGENERATION AND HOUSING DEPARTMENT

EH List Entry No: 1253246

Building Name: Roman Catholic Church Of St Bartholomew

Ward: Rainhill Ward

DEVELOPMENT PLANS

Date: 10 October 2011

Scale: 1/1250

Grid Ref: 350184, 390355

Area: 488.65 sq.mts



St. Helen

EH List Entry No.	BUILDING NAME	FIRST REGISTERED	GRADE	EASTING	NORTHINGS
-------------------	---------------	------------------	-------	---------	-----------

1253244	SKEW BRIDGE	28/05/1958	Two	349,052.00	391,399.00
---------	-------------	------------	-----	------------	------------

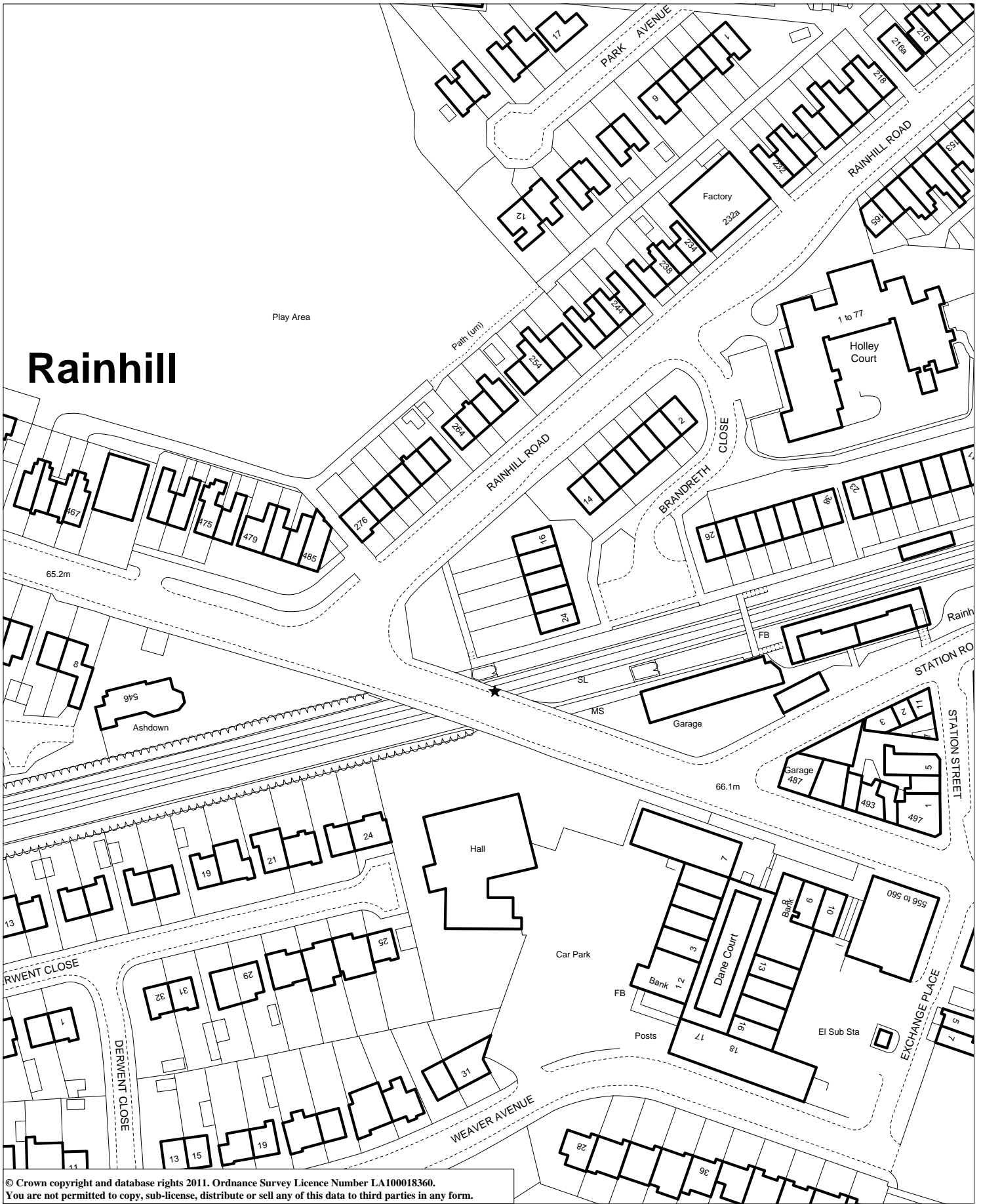
LOCATION
WARRINGTON ROAD
RAINHILL

WARD Rainhill
PARISH RHIL
Library Ref. LB/RAINH/11
EH Legacy uid. 436407

DESCRIPTION

1829, built to carry Liverpool-Warrington road over Liverpool-Manchester railway. Stone, single arch, inscribed George Stephenson engineer. A good bridge (difficult to see except from railway) and one of the earliest of the railway age. Red sandstone, but South side rebuilt with metal parapet.

Rainhill



© Crown copyright and database rights 2011. Ordnance Survey Licence Number LA100018360.
You are not permitted to copy, sub-license, distribute or sell any of this data to third parties in any form.

URBAN REGENERATION AND HOUSING DEPARTMENT

DEVELOPMENT PLANS



St. Helens
Council

EH List Entry No: 1253244
Building Name: SKEW BRIDGE
Ward: Rainhill Ward

Date: 28 March 2012
Scale: 1/1250
Grid Ref: 349064, 391398
Area: 0 sq.mts

EH List Entry No.	BUILDING NAME	FIRST REGISTERED	GRADE	EASTING	NORTHINGS
-------------------	---------------	------------------	-------	---------	-----------

1253247	RAINHILL COTTAGE	28/01/1971	Two	350,354.00	389,944.90
---------	------------------	------------	-----	------------	------------

LOCATION
WARRINGTON ROAD
RAINHILL L35 6PG

WARD Rainhill
PARISH RHIL
Library Ref. LB/RAINH/12
EH Legacy uid. 436408

DESCRIPTION

1676, altered. Stuccoed brick, stone roof, 2 storeys. Main block much altered. Older wing has gable end facing road, with a 3-light casement window on each floor with labels. Stair projection is in angle between wing and main block. Garden front of wing is built in stone, with a 4-light stone-mullioned window on each floor.



© Crown copyright and database rights 2011. Ordnance Survey Licence Number LA100018360.
 You are not permitted to copy, sub-license, distribute or sell any of this data to third parties in any form.

URBAN REGENERATION AND HOUSING DEPARTMENT

DEVELOPMENT PLANS



EH List Entry No: 1253247
Building Name: Rainhill Cottage
Ward: Rainhill Ward

Date: 10 October 2011
Scale: 1/1250
Grid Ref: 350353, 389944
Area: 139.3 sq.mts

EH List Entry No.	BUILDING NAME	FIRST REGISTERED	GRADE	EASTING	NORTHINGS
-------------------	---------------	------------------	-------	---------	-----------

1253470	SMITHY COTTAGE AND THAT PART OF THE SAME HOUSE INCORPORATED WITHIN	11/04/1988	Two	350,131.70	390,079.90
---------	---	------------	-----	------------	------------

LOCATION
WARRINGTON ROAD
RAINHILL L35 6PF

WARD Rainhill
PARISH RHLL
Library Ref. LB/RAINH/13
EH Legacy uid. 436694

DESCRIPTION

House and cottage now 1 dwelling and partly unoccupied. Mid-late C17 altered C19. Coursed red sandstone, Welsh slate and felted roof. 2 storeys, 3 bays. Door within late -C19 porch to right of centre. To left is a boarded window and an old 3-light casement with glazing bars both in chamfered surrounds under continuous drip mould. To right of porch the walling has a straight joist beyond which is a 3-light horizontally-sliding sash with glazing bars under short section of drip mould. 1st floor: gabled half-dormer on left has 5-light chamfered, mullioned window with 1 mullion removed. To right of porch is a bricked opening and window as that below. Overhanging eaves; brick ridge stack to right of porch. Rear: roughcast but with a straight joint as front; to right is an original, small stair-window with chamfered surround; further right are 2 double-chamfered, 2-light mullioned windows flanking a doorway. Right return: blocked original doorway on right. Left return: blocked, chamfered I-light window to 1st floor (visible within Smithy House).



© Crown copyright and database rights 2011. Ordnance Survey Licence Number LA100018360.
 You are not permitted to copy, sub-license, distribute or sell any of this data to third parties in any form.



URBAN REGENERATION AND HOUSING DEPARTMENT

EH List Entry No: 1253470
Building Name: Smithy Cottage
Ward: Rainhill Ward

DEVELOPMENT PLANS

Date: 10 October 2011
Scale: 1/1250
Grid Ref: 350132, 390078
Area: 81.2 sq.mts

St. Helens

EH List Entry No.	BUILDING NAME	FIRST REGISTERED	GRADE	EASTING	NORTHINGS
-------------------	---------------	------------------	-------	---------	-----------

1391242	BRIARS HEY	24/02/2005	Two	349,528.00	390,268.00
---------	------------	------------	-----	------------	------------

LOCATION
MILL LANE
RAINHILL L35 6NE

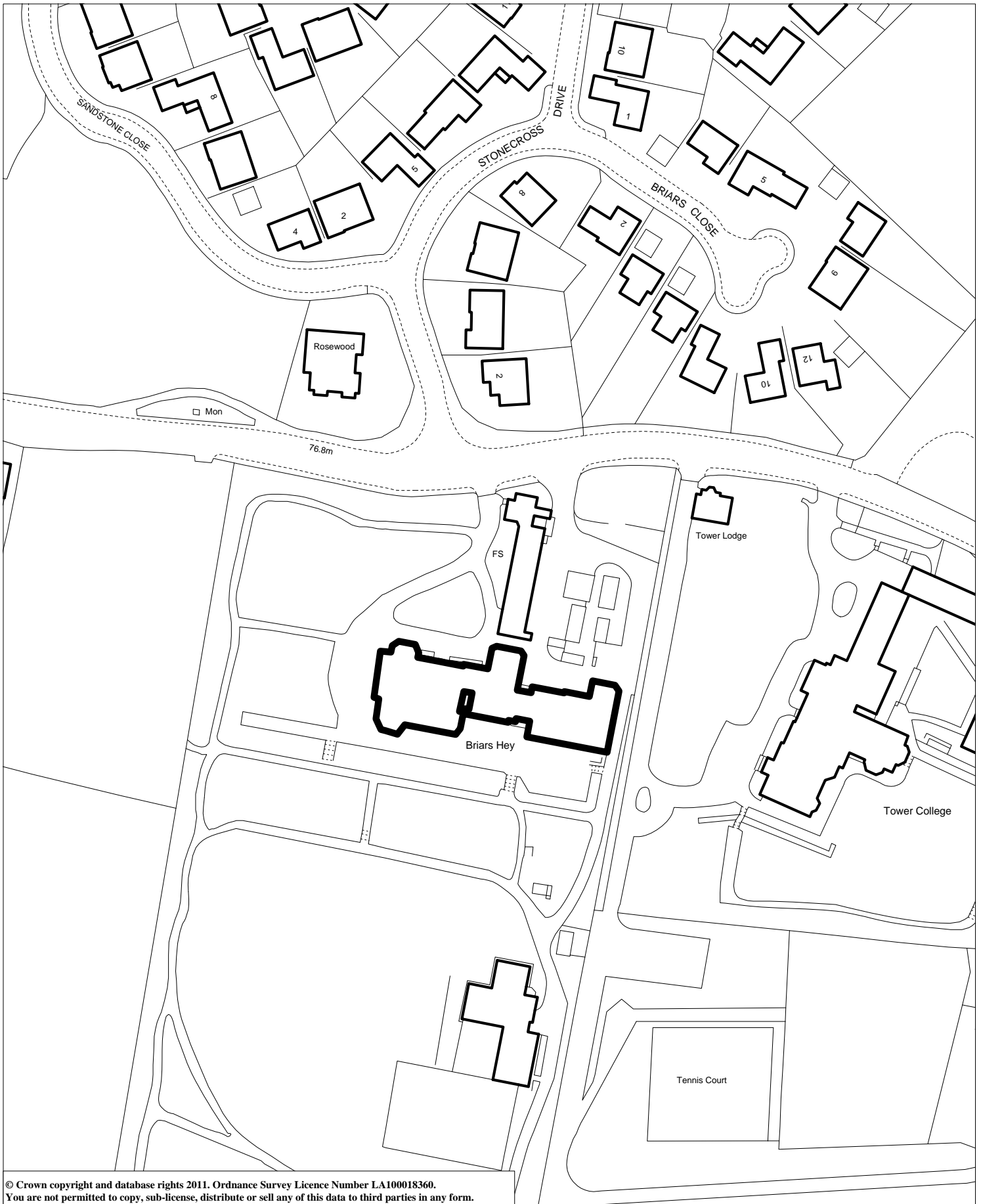
WARD Rainhill
PARISH RHIL
Library Ref. LB/RAINH/14
EH Legacy uid. 492355

DESCRIPTION

Detached Villa, latterly children's convalescent home and care home, empty at the time of inspection (December 2004). 1868, with later C20 alterations and additions. By William Hayward Brakspear, architect (c.1815-1898), of Manchester for alkali and glass manufacturer John Crossley. Coursed rock-faced red sandstone with ashlar dressings and decorative sculpture, tall chimney stacks with coupled shafts and corbelled caps and a Welsh slate roof covering incorporating decorative banding. Exuberant Gothic Revival style.

PLAN: Irregular T-plan with canted end bays to west elevation extending beyond line of front and rear walls of the main house body, and the principal reception rooms arranged around a central stair hall.

EXTERIOR: 2 storeys and attics. Near-symmetrical west elevation of 5 bays with advanced wide-gabled central entrance bay incorporating a richly-moulded pointed arched doorway with splayed jambs below an elaborate bracketed canopy with pendant enrichment. Above this, a wide pointed-arched 3-light mullioned window with plate traceried head and hood mould extending into gable apex. Single lancets flank the doorway, and the ranges either side of the entrance have central chimneys with coupled shafts. Long 5-bay north elevation with central arched entrance with traceried overlight. Wide canted end bay to right with tall 2 light window with plate-traceried gabled head breaking through the eaves line. 2 and 3-light windows to ground floor have pointed and cusped arched heads, and sash window frames without glazing bars. Tall left-hand end bay with pyramidal roof supporting a substantial lantern. Main roof with 2 tall ridge chimneys and 2 small gabled dormer windows.



© Crown copyright and database rights 2011. Ordnance Survey Licence Number LA100018360.
You are not permitted to copy, sub-license, distribute or sell any of this data to third parties in any form.



St. Helens

URBAN REGENERATION AND HOUSING DEPARTMENT

EH List Entry No: 1391242

Building Name: Briars Hey

Ward: Rainhill Ward

DEVELOPMENT PLANS

Date: 10 October 2011

Scale: 1/1250

Grid Ref: 349526, 390268

Area: 936.19 sq.mts

EH List Entry No.	BUILDING NAME	FIRST REGISTERED	GRADE	EASTING	NORTHINGS
-------------------	---------------	------------------	-------	---------	-----------

1391885	RAINHILL STATION	23/02/2007	Two	349,172.00	391,418.00
---------	------------------	------------	-----	------------	------------

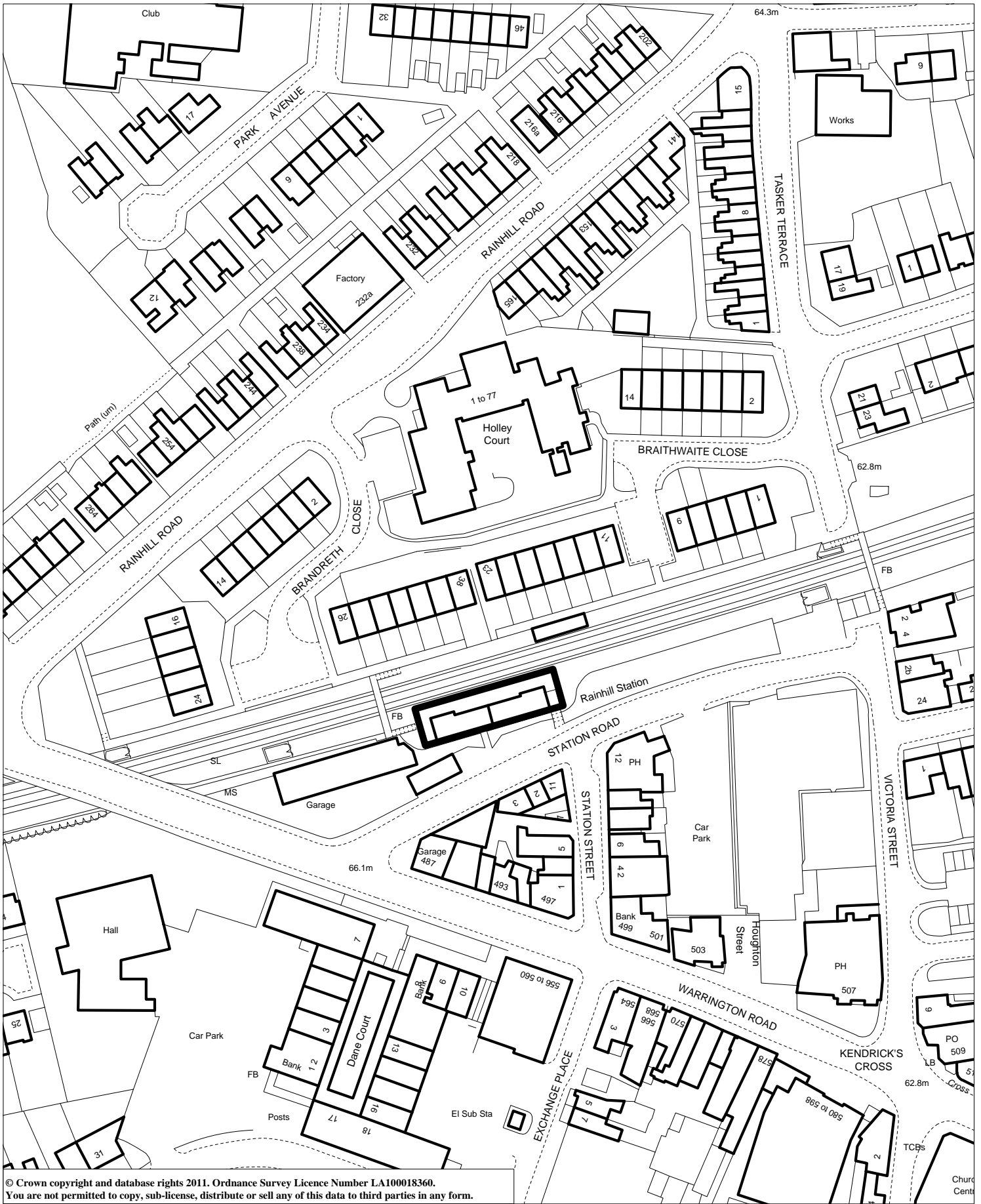
LOCATION
STATION ROAD
RAINHILL L35 0LL

WARD Rainhill
PARISH RHLL
Library Ref. LB/RAINH/15
EH Legacy uid. 502149

DESCRIPTION

Railway station, c.1860-68, on original Liverpool & Manchester Railway Line, built by London & North Western Railway, Classical style, red brick, English Bond, stone dressings, shallow hipped Welsh slate roof, modillion eaves cornice, single storey, linear plan.

EXTERIOR: 3 bay asymmetrical main platform elevation. 1 chimney stack to ridge (1 other lost), 2 stacks pass through roof. Cast-iron downpipes. Sandstone window and door surrounds. E end elevation: Main entrance (with replaced stone surround) to ticket hall and waiting room, accessed down stone stair, 2-over-2 sash to left of door. Platform elevation: End bays project slightly forward, left bay with 3 2-over-2 sashes (those to side of centre sash taller), central bay with 3-over-3 sash, 2-over-2 sash, door, 3-over-3 sash, 3-over-3 sash, sealed door, alcove, right bay with sealed door. W end elevation: 2 sealed doorways (probably originally led into public toilets). Timber canopy with hipped slate roof around N, E and W elevations, square cast-iron support columns forming 9 bay arcade to platform and 2 bays to each end elevation, decorative iron latticework. Original stone flag platform underneath canopy, rest of platforms tarmaced. Rear elevation: Central doorway down stone stair, leads into W part of building. To left of door 1-over-1 sash, 2-over-2 sash, 2-over-2 sash. To right 3-over-3 sash, 2-over-2 sash, sandstone wedge lintels.



© Crown copyright and database rights 2011. Ordnance Survey Licence Number LA100018360.
 You are not permitted to copy, sub-license, distribute or sell any of this data to third parties in any form.

URBAN REGENERATION AND HOUSING DEPARTMENT

DEVELOPMENT PLANS



EH List Entry No: 1391885
Building Name: Rainhill Railway Station
Ward: Rainhill Ward

Date: 10 October 2011
Scale: 1/1250
Grid Ref: 349156, 391418
Area: 346.07 sq.mts

EH List Entry No.	BUILDING NAME	FIRST REGISTERED	GRADE	EASTING	NORTHINGS
-------------------	---------------	------------------	-------	---------	-----------

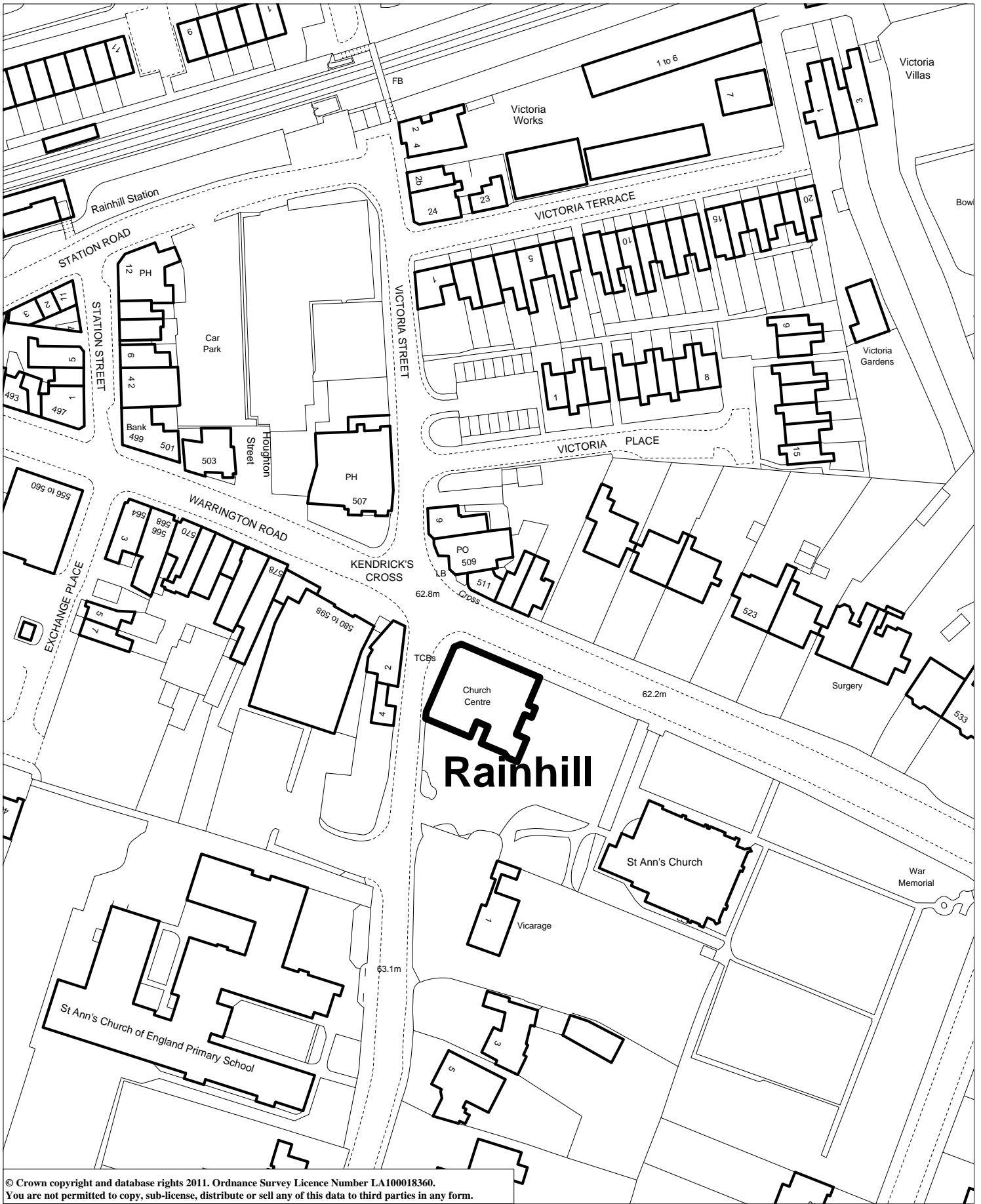
1391828	FORMER ST ANNES CHURCH SCHOOL	14/10/1991	Two	349,278.30	391,295.70
---------	-------------------------------	------------	-----	------------	------------

LOCATION
1 VIEW ROAD
RAINHILL

WARD Rainhill
PARISH RHIL
Library Ref. LB/RAINH/16
EH Legacy uid. 502835

DESCRIPTION

Former Anglican church school, now Millenium Centre, unoccupied at time of inspection August 1991). Dated 1848. Ashlar sandstone with some rubble; rendered slate roof. 2 principal ranges aligned N/S with separate entrances for boys and girls with connecting subsidiary ranges, and an entrance curtain wall containing another entrance to Warrington Road. Single-storey throughout. N front (Warrington Road). 3:3:3, the outer bays the gabled ends to long ranges each with triple round-headed lancets, the connecting curtain wall with round-headed doorway flanked by lancets: 6 pilaster buttresses with top-weathering only. Moulded cornice (upstanding to centre to accommodate date plaque) and plinth return to both sides. To W, asymmetrical, 6 bays marked by pilaster buttresses, round-headed lancets except to left-of-centre entrance where cornice upstands as to N with stack over. NW corner canted. E elevation (to churchyard) with symmetrical 5-bay front similarly treated as to W but with gabled porch with round-headed doorway, all under upstanding cornice containing plaque and stack over. Rubble projection to left under catslide. Rear with plain rubble and some ashlar, not designed to be seen overall, the outer gables with moulded verge cornices. Plaques record involvement of T B Ingham MA (the incumbent) and his churchwardens. The school groups with St Anne's Church (ref. 7/44).



© Crown copyright and database rights 2011. Ordnance Survey Licence Number LA100018360.
 You are not permitted to copy, sub-license, distribute or sell any of this data to third parties in any form.

URBAN REGENERATION AND HOUSING DEPARTMENT

DEVELOPMENT PLANS



EH List Entry No: 1391828
Building Name: Former St Anne's Church School
Ward: Rainhill Ward

Date: 10 October 2011
Scale: 1/1250
Grid Ref: 349280, 391295
Area: 486.76 sq.mts

St. Helen's

EH List Entry No.	BUILDING NAME	FIRST REGISTERED	GRADE	EASTING	NORTHINGS
-------------------	---------------	------------------	-------	---------	-----------

1393047	GREENSHOUSE FARMHOUSE	01/02/1989	Two	348,479.00	392,201.00
---------	-----------------------	------------	-----	------------	------------

LOCATION
LONGTON LANE
RAINHILL L35 8PD

WARD Rainhill
PARISH RHLL
Library Ref. LB/RAINH/17
EH Legacy uid. 506291

DESCRIPTION

Farmhouse. Probably C17, largely rebuilt for Mary and Isaac Green in 1707 (datestone: MG:IG 1707). Coursed rubble sandstone; brick with stone dressings; stone slab and Welsh slate gable-end roofs. The original plan is difficult to reconstruct with certainty: the house in the C17 was probably a 3-unit baffle-entry plan (original entry marked by the left hand porch) with the kitchen surviving as the lower sandstone one-unit range, the housebody and parlour largely rebuilt and heightened in brick in 1707 when the plan was standardised with stairs to rear of entrance hall entered through right-hand porch. Exterior: Front: stone built 2 storey former kitchen a single-window range with a 3-light casement window to each floor. The principal range, 2 storeys with attic, front-facing gable wall with catslide to right. 2 gabled porches that to the left with stone and old brick keyed into main house wall; late C19 gabled single-storey bay placed between porches with large 3-light casement window. Casement window to right-hand room. Modern doors. 2 3-light casement windows to 1st floor, one to attic, all under elliptical window arches. Datestone in apex of gable wall. String courses between floors. Right-hand return has no windows. Rear: 2 blocked windows to attic; 2 2-light casement window and one fixed mid-C19 window with margin panels to 1st floor: to rear of section under catslide a 30-pane Yorkshire sash below, modified conventional sash above. Rear lean to. Much stone quoining to principal angles. Stacks: one lateral, and one ridge to rear of main block. Interior: (partially inspected). 2 ovolo moulded ceiling beams to right-hand room. Roughly-hewn ceiling beams to former kitchen. Greenshouse Farmhouse forms a group with the range of barns 20 metres SSE.



© Crown copyright and database rights 2011. Ordnance Survey Licence Number LA100018360.
 You are not permitted to copy, sub-license, distribute or sell any of this data to third parties in any form.



URBAN REGENERATION AND HOUSING DEPARTMENT

EH List Entry No: 1393047
Building Name: Greenhouse Farmhouse
Ward: Rainhill Ward

DEVELOPMENT PLANS

Date: 10 October 2011
Scale: 1/1250
Grid Ref: 348478, 392204
Area: 222.93 sq.mts

EH List Entry No.	BUILDING NAME	FIRST REGISTERED	GRADE	EASTING	NORTHINGS
-------------------	---------------	------------------	-------	---------	-----------

1393048	RANGE OF BARN, STABLES AND ASSOCIATED BUILDINGS SOUTH SOUTH	01/02/1989	Two	348,487.50	392,179.00
---------	--	------------	-----	------------	------------

LOCATION
LONGTON LANE
RAINHILL

WARD Rainhill
PARISH RHIL
Library Ref. LB/RAINH/18
EH Legacy uid. 506292

DESCRIPTION

Threshing barn and stable/carriage house. Early C18/C19. Mostly red brick but with some sections in coursed rubble sandstone. Low 2-storey stone carriage house to N with large opening with keystone. Red brick threshing barn (with substantial stone wall to front) with 2 oculi at 1st floor level and round-headed entrance to threshing floor. Cogged brick stringcourse and 2 late C19 windows. Rear with opposing threshing entrance projecting under shallow catslide on two brick piers. Other openings to both floors. Street gable end with brick and stone, and stone coping. King post and side purlin roof, all pegged and morticed. Included for group value with Greenshouse Farmhouse.

Note: the rear range attached to the E and running E/W is not included in this listing.



© Crown copyright and database rights 2011. Ordnance Survey Licence Number LA100018360.
 You are not permitted to copy, sub-license, distribute or sell any of this data to third parties in any form.

URBAN REGENERATION AND HOUSING DEPARTMENT

DEVELOPMENT PLANS



EH List Entry No: 1393048

Date: 10 October 2011

Building Name: Range Of Barn, Stables And Associated Buildings South South East Of Greenhouse

Scale: 1/1250

Ward: Rainhill Ward

Grid Ref: 348483, 392173

Area: 399.46 sq.mts

St. Helen's

EH List Entry No.	BUILDING NAME	FIRST REGISTERED	GRADE	EASTING	NORTHINGS
-------------------	---------------	------------------	-------	---------	-----------

1394600	WATER TOWER AT TURRIS HEAH, MILL LANE	15/10/2010	Two	349,300.00	390,564.00
---------	--	------------	-----	------------	------------

LOCATION
MILL LANE
RAINHILL L35 6NH

WARD Rainhill
PARISH 00BZ005
Library Ref. LB/RAINH/19
EH Legacy uid. 509209

DESCRIPTION

Water tower, c1870, built by Thomas Melling , red sandstone with ashlar dressings , flat cast-iron roof, 2-storeys with Italianate detailing.

EXTERIOR: Square structure with ashlar quoining and shallow parapet, water tank removed from roof. Main entrance to north-west elevation with wide, round-headed doorway with central keystone and imposts that continue as raised band around the building , timber door. Remaining ground floor elevations with slender, paired round-headed windows with relief ashlar surrounds incorporating keystones and imposts, plain glazing. Taller, tripartite round-headed windows in same style to first floor of each elevation with blind centre lights with a raised head, corbelled sill band to each set of windows.



© Crown copyright and database rights 2011. Ordnance Survey Licence Number LA100018360.
 You are not permitted to copy, sub-license, distribute or sell any of this data to third parties in any form.



URBAN REGENERATION AND HOUSING DEPARTMENT

EH List Entry No: 1394600
Building Name: Water Tower at Turriss Heah
Ward: Rainhill Ward

DEVELOPMENT PLANS

Date: 10 October 2011
Scale: 1/1250
Grid Ref: 349300, 390561
Area: 38.29 sq.mts

Sutton

EH List Entry No.	BUILDING NAME	FIRST REGISTERED	GRADE	EASTING NORTHINGS	
--------------------------	----------------------	-------------------------	--------------	--------------------------	--

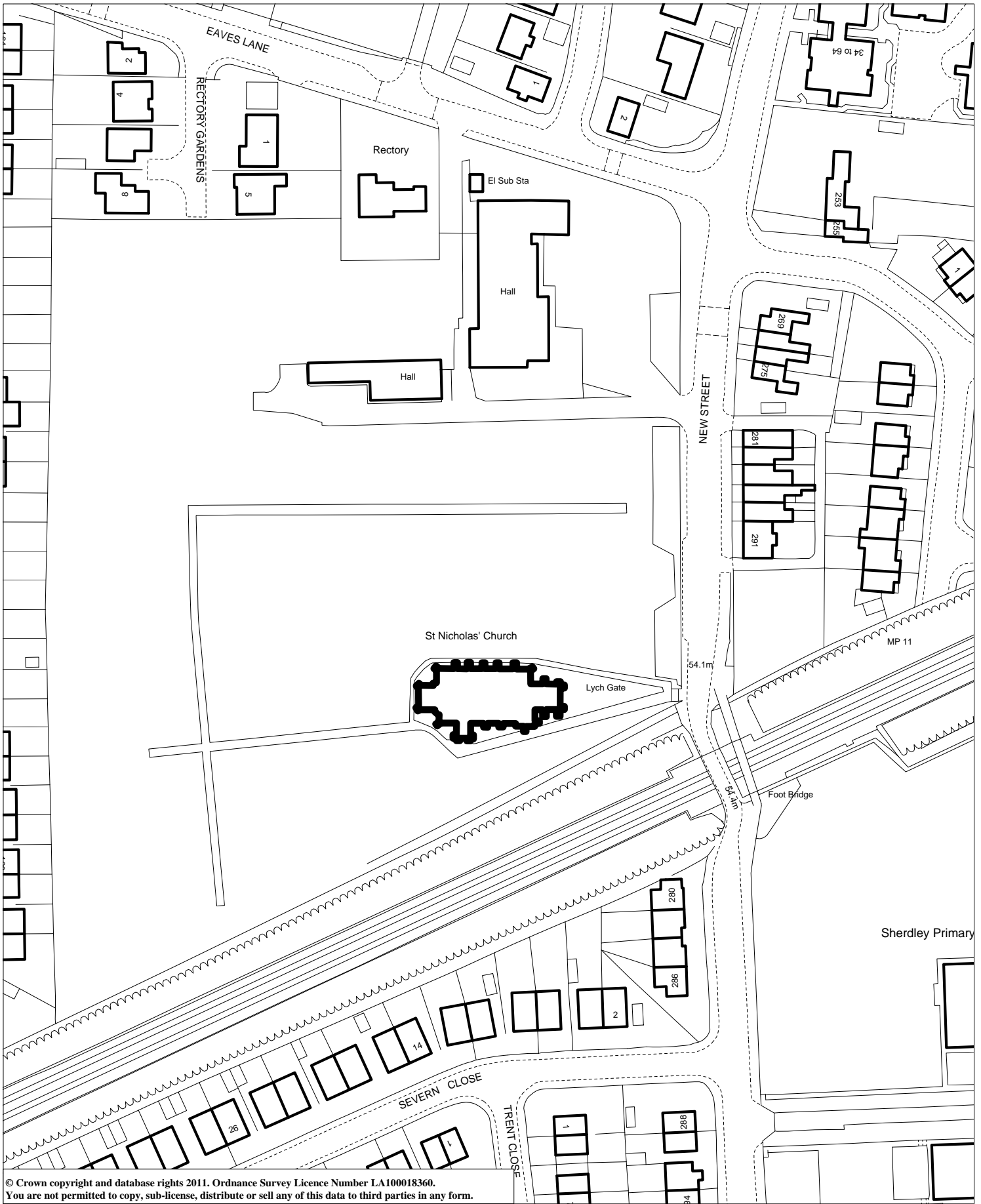
1199239	CHURCH OF ST NICHOLAS	23/08/1985	Two	352,186.20	392,630.30
----------------	------------------------------	------------	-----	------------	------------

LOCATION
NEW STREET
ST HELENS WA9 3UX

WARD Sutton
PARISH
Library Ref. LB/SUTT/01
EH Legacy uid. 216375

DESCRIPTION

Church. 1848-9. Sharpe and Paley, tower of 1897. Rubble walling, with ashlar dressings and slate roof. 5-bay nave with aisles under lean-to roof; west tower; chancel with south organ loft. Aisles have cornice with beasts and parapet; 3-light windows with Geometrical tracery. Gabled south porch with pointed entrance of one order. Clerestory has spherical triangle windows. Tower has diagonal buttresses; west window of 3 lights with transom; 2-light louvred bell openings; embattled parapet; low stair turret. 3-bay chancel has gabled setback buttresses and foliated cornice and parapet. Small north vestry. 2 windows of 2 lights to north and south and 3-light east window. Organ loft has gable and 2-light window above buttress; east window in angle, of 2 lights under half relieving arch.



© Crown copyright and database rights 2011. Ordnance Survey Licence Number LA100018360.
 You are not permitted to copy, sub-license, distribute or sell any of this data to third parties in any form.



URBAN REGENERATION AND HOUSING DEPARTMENT

EH List Entry No: 1199239
Building Name: Church Of St Nicholas
Ward: Sutton Ward

DEVELOPMENT PLANS

Date: 10 October 2011
Scale: 1/1250
Grid Ref: 352187, 392630
Area: 443.21 sq.mts

EH List Entry No.	BUILDING NAME	FIRST REGISTERED	GRADE	EASTING	NORTHINGS
-------------------	---------------	------------------	-------	---------	-----------

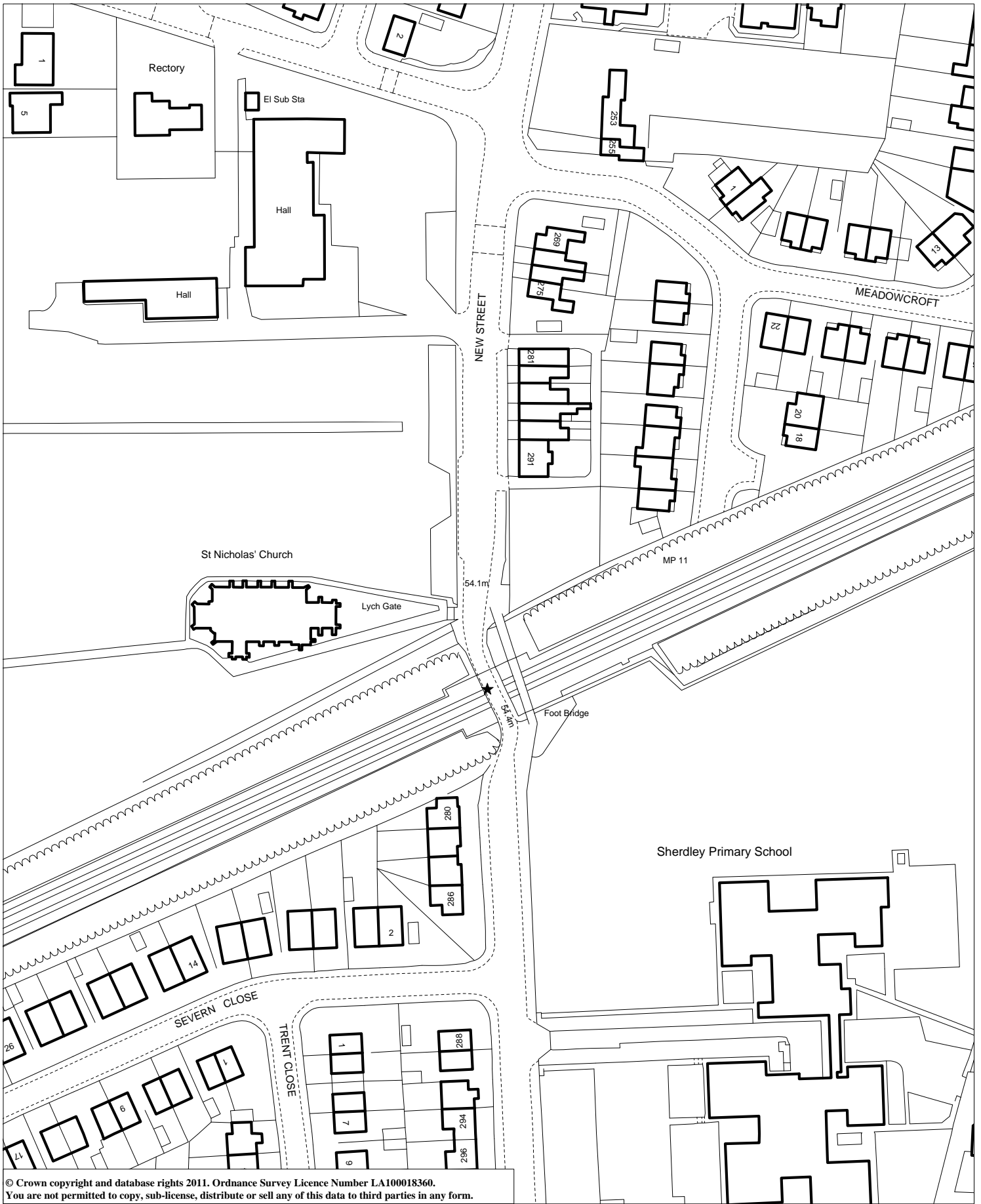
1075917	BRIDGE OVER RAILWAY	14/04/1976	Two	352,243.00	392,613.90
---------	---------------------	------------	-----	------------	------------

LOCATION
NEW STREET
SUTTON LEACH

WARD Sutton
PARISH
Library Ref. LB/SUTT/02
EH Legacy uid. 216376

DESCRIPTION

Bridge. c.1830. Stephenson, for Liverpool and Manchester Railway. Rusticated stone. Round arch has radiating voussoirs and impost band. Flanking pilsater strips and curved retaining walls. Parapet on raised band. Cast iron plate with number 7& on west side.



© Crown copyright and database rights 2011. Ordnance Survey Licence Number LA100018360.
 You are not permitted to copy, sub-license, distribute or sell any of this data to third parties in any form.



URBAN REGENERATION AND HOUSING DEPARTMENT

EH List Entry No: 1075917
Building Name: Bridge Over Railway
Ward: Sutton Ward

DEVELOPMENT PLANS

Date: 10 October 2011
Scale: 1/1250
Grid Ref: 352243, 392610
Area: 0 sq.mts

EH List Entry No.	BUILDING NAME	FIRST REGISTERED	GRADE	EASTING	NORTHINGS
-------------------	---------------	------------------	-------	---------	-----------

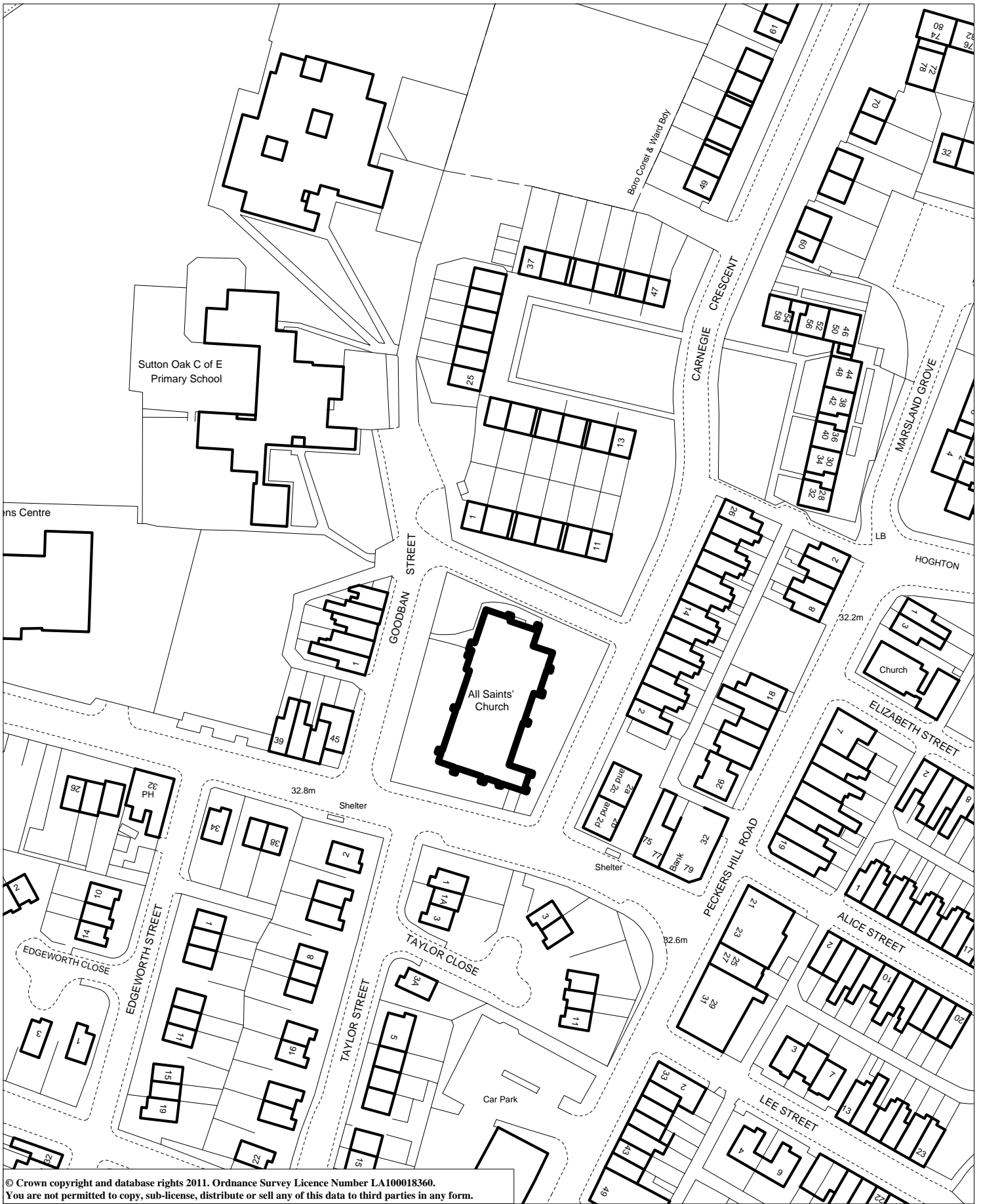
1260566	CHURCH OF ALL SAINTS	02/06/1988	Two	353,374.80	393,623.30
---------	----------------------	------------	-----	------------	------------

LOCATION
 CARNEGIE CRESCENT
 ST HELENS

WARD Sutton
PARISH
Library Ref. LB/SUTT/03
EH Legacy uid. 216397

DESCRIPTION

Church. 1891-93. By Austin and Paley. Dressed, snecked red sandstone. C20 cement-tile roof. Cruciform plan having 5-bay aisled nave with porch and 2-bay chancel with chapel and vestry. Orientated north-south; ritual orientation used here. Gothic Revival style. Nave: south porch to bay 1 has angle buttresses, 2-light window and roll-moulded gable copings with cross; west-facing doorway with moulded arch and hoodmould over foiled panels with shields; statue niche to left. Aisle: offset buttress; mostly 3-light windows with rounded lights and plain tracery under square heads. 3-light clerestory windows with plain tracery and pointed-arch heads (north windows have mouchettes). Large offset buttresses flank west window of 4 lights under traceried head and hoodmould. Transepts also lit by 4-light windows with mouchettes and hoodmoulds. South chapel has square-headed 2-light windows whilst those to chancel are cusped and traceried. Vestry to north has west door and cusped, square-headed 2-light windows. Offset buttresses flank east window of 5 lights with stepped, embattled transom and traceried head. Interior: arcades have hollow faced octagonal piers and moulded capitals to cavetto-moulded arches. Taller crossing arches die into more massive piers with blind panelling. Oak choir stalls; organ of 1900 the gift of William Pilkington; Pilkington memorial stained glass east window of 1905. The western 2 bays of nave have been reordered. The crossing tower of the original design was never built.



© Crown copyright and database rights 2011. Ordnance Survey Licence Number LA100018360.
 You are not permitted to copy, sub-license, distribute or sell any of this data to third parties in any form.

URBAN REGENERATION AND HOUSING DEPARTMENT

EH List Entry No: 1260566
Building Name: Church Of All Saints
Ward: Sutton Ward

DEVELOPMENT PLANS

Date: 10 October 2011
Scale: 1/1250
Grid Ref: 353373, 393622
Area: 730.83 sq.mts



Thatto Heath

EH List Entry No.	BUILDING NAME	FIRST REGISTERED	GRADE	EASTING NORTHINGS	
1199265	NUTGROVE HALL	23/08/1985	Two	349,636.10	392,983.60
LOCATION WESLEY HALL GARDENS THATTO HEATH		WARD	Thatto Heath		
		PARISH			
		Library Ref.	LB/THATTO/01		
		EH Legacy uid.	216378		

DESCRIPTION

House, 1810. Brick with stone dressings, hipped slate roof. 2 storeys, 5 bays. Stone base, 1st floor sill band, top cornice and blocking course. Windows have wedge lintels and are sashed, with glazing bars. Central 1st floor window has architrave. Central elliptical-headed entrance has half-glazed doorcase and paired 2-panel doors; porch has paired Tuscan columns, frieze, cornice and blocking course. Brick raised flower beds surround porch. 2 brick stacks in line with ridge. Low C20 extension to right, larger C20 extension to rear of left return. Thomas Nuttall (1786-1859) the famous botanist, who did much pioneering work in the U.S.A., lived here from 1842 until his death.



© Crown copyright and database rights 2011. Ordnance Survey Licence Number LA100018360.
 You are not permitted to copy, sub-license, distribute or sell any of this data to third parties in any form.



URBAN REGENERATION AND HOUSING DEPARTMENT

EH List Entry No: 1199265
Building Name: Nutgrove Hall
Ward: Thatto Heath Ward

DEVELOPMENT PLANS

Date: 10 October 2011
Scale: 1/1250
Grid Ref: 349634, 392985
Area: 257.17 sq.mts

EH List Entry No.	BUILDING NAME	FIRST REGISTERED	GRADE	EASTING	NORTHINGS
-------------------	---------------	------------------	-------	---------	-----------

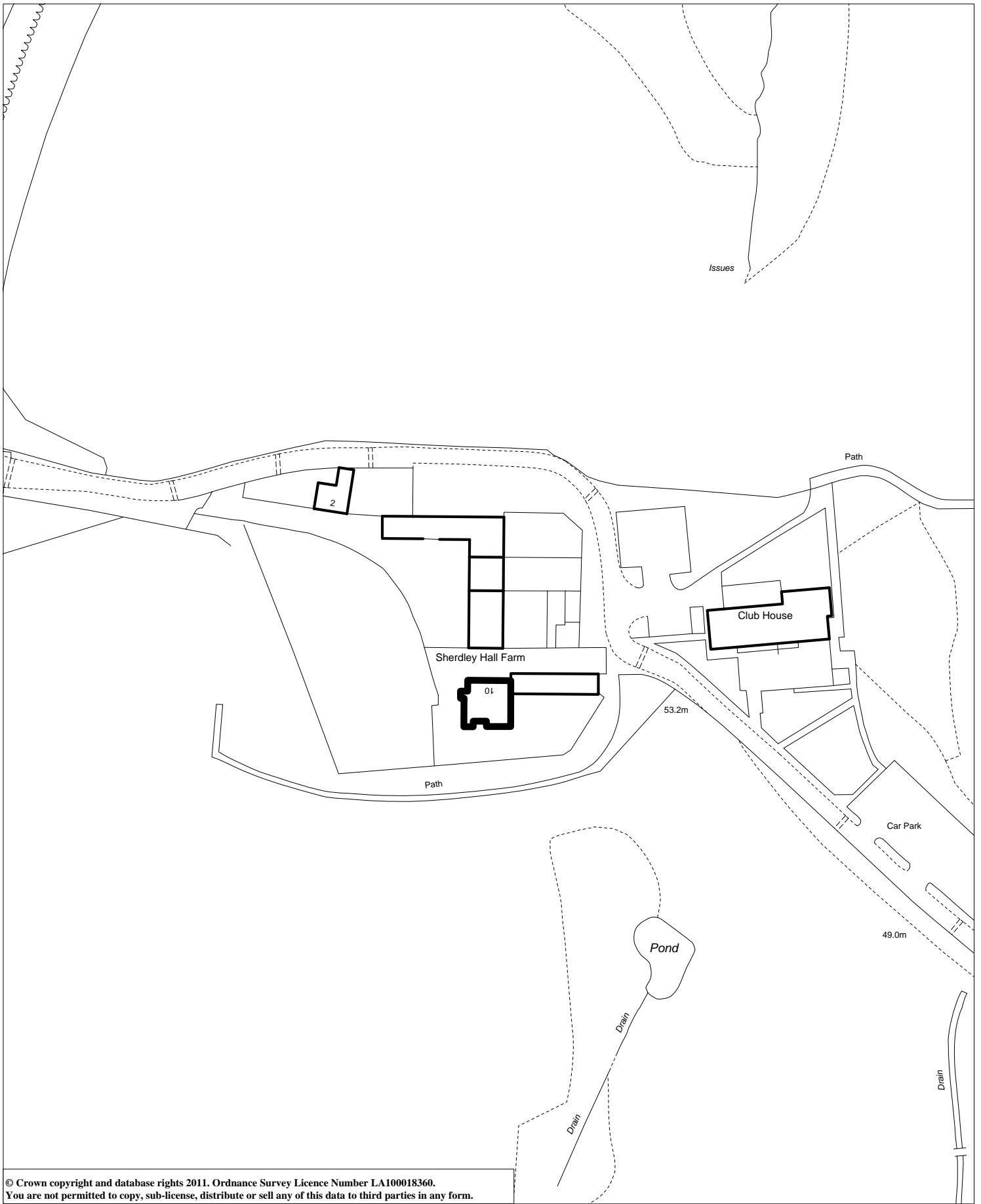
1343272	SHERDLEY HALL FARMHOUSE	11/09/1951	Two	351,149.10	393,281.50
---------	-------------------------	------------	-----	------------	------------

LOCATION
 SHERDLEY ROAD
 ST HELENS WA9 5DE

WARD Thatto Heath
PARISH
Library Ref. LB/THATTO/02
EH Legacy uid. 216381

DESCRIPTION

Farmhouse. Dated 1671 on lintel. Stone with slate roof, brick stacks. 2 storeys with attic, 3 bays; 1st bay is narrow and projects under gable, end bay also projects under gable. Drip moulds over ground and 1st floors, coped gables. Windows have double-chamfered mullions, most of 6 lights but 1st bay has 3-light 1st floor window and blocked 2-light attic window; 3rd bay has ground floor cross window. Porch has recessed door, which is studded and has strap hinges and latch. Signs of blocked entrance to left of 3rd bay window. Returns have similar fenestration.



© Crown copyright and database rights 2011. Ordnance Survey Licence Number LA100018360.
 You are not permitted to copy, sub-license, distribute or sell any of this data to third parties in any form.



URBAN REGENERATION AND HOUSING DEPARTMENT

EH List Entry No: 1343272
Building Name: Sherdley Hall Farmhouse
Ward: Thatto Heath Ward

DEVELOPMENT PLANS

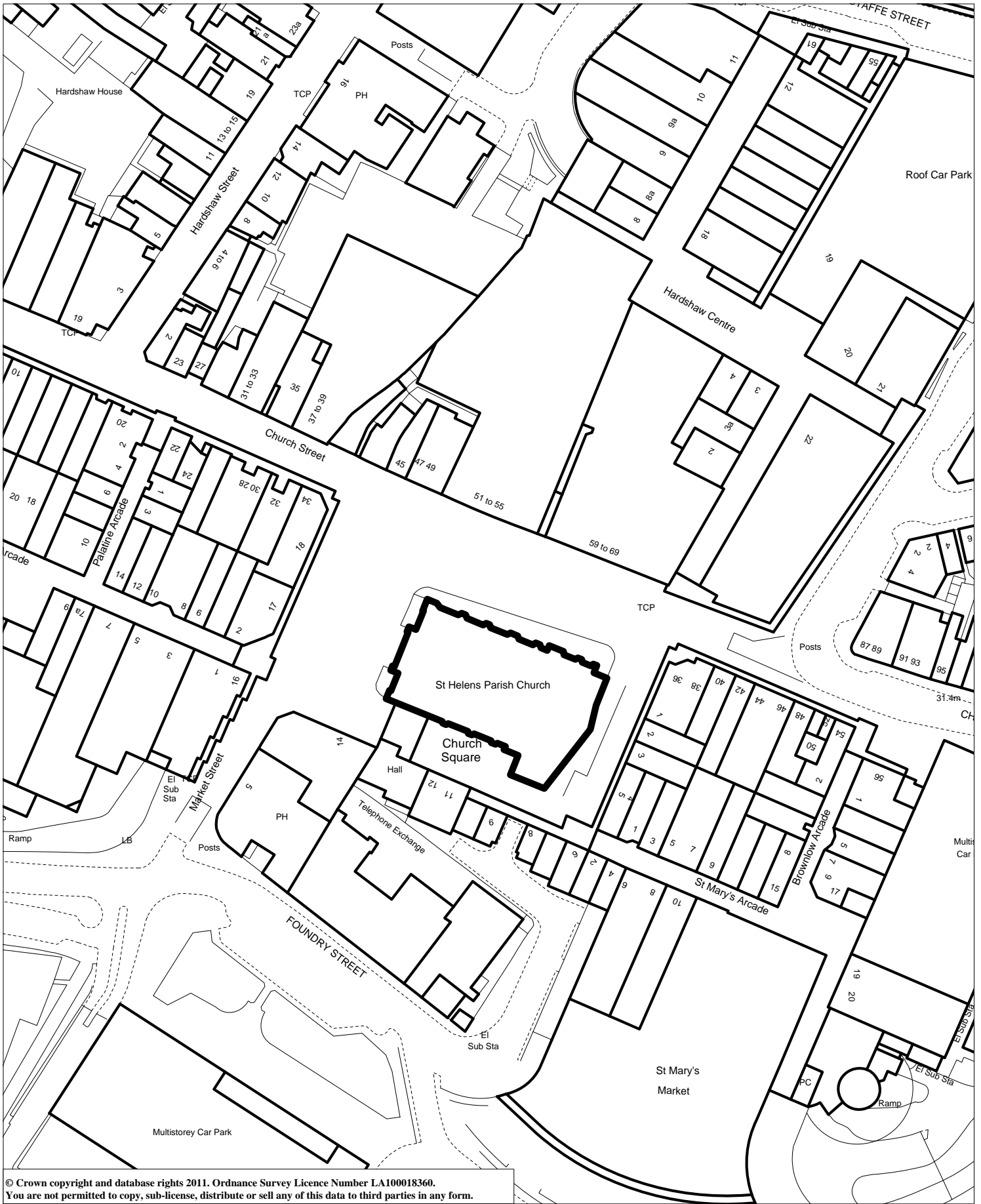
Date: 10 October 2011
Scale: 1/1250
Grid Ref: 351149, 393283
Area: 131.03 sq.mts

Town Centre

EH List Entry No.	BUILDING NAME	FIRST REGISTERED	GRADE	EASTING	NORTHINGS
1199141	CHURCH OF ST HELEN	11/09/1951	Two	351,287.00	395,243.00
	LOCATION CHURCH STREET TOWN CENTRE		WARD PARISH Library Ref. EH Legacy uid.	Town Centre	LB/TCENTRE/01 216360

DESCRIPTION

Church. 1916-26. W.D. Caroe. Brick with stone dressings, slate roof. Single vessel nave and chancel, aisles under lean-to roofs, north east tower and chapel, south vestry. West end has narthex and flanking turrets; 4 pointed entrances in segmental headed architraves, quatrefoil panelling above. Flying buttresses support nave, which has 5-light window with Perpendicular tracery. Low passages with windows of 3 ogee-headed lights connect with square embattled turrets with 2-light windows. Aisles have canted buttresses and 3-light Perpendicular windows, clerestory also has 3-light windows. Chancel has slightly canted east end with 2;3;2-light windows with transoms. Tower has diagonal buttresses and smaller side buttresses. Segmental arches support gallery below paired 2-light straight-headed bell openings. Plain parapet and square south east stair turret. North face has 4-light window cut by buttress, base of tower forms west bay of chapel, east bay has 4-light east window. To west of tower, a gabled porch and transept.



© Crown copyright and database rights 2011. Ordnance Survey Licence Number LA100018360.
 You are not permitted to copy, sub-license, distribute or sell any of this data to third parties in any form.



URBAN REGENERATION AND HOUSING DEPARTMENT

EH List Entry No: 1199141
Building Name: Church Of St Helen
Ward: Town Centre Ward

DEVELOPMENT PLANS

Date: 10 October 2011
Scale: 1/1250
Grid Ref: 351288, 395235
Area: 1392.47 sq.mts

EH List Entry No.	BUILDING NAME	FIRST REGISTERED	GRADE	EASTING	NORTHINGS
-------------------	---------------	------------------	-------	---------	-----------

1075910	FRIEND'S MEETING HOUSE	23/08/1985	Two	351,480.20	395,251.40
---------	------------------------	------------	-----	------------	------------

LOCATION

CHURCH STREET
ST HELENS WA10 1AJ

WARD

Town Centre

PARISH

Library Ref. LB/TCENTRE/02

EH Legacy uid. 216361

DESCRIPTION

Meeting house. 1679-92, altered 1763. Stone with stone slate roof. 2 storeys, 2 bays. Drip mould over ground floor. Windows have double-chamfered mullions, those to ground floor of 5:3:5 lights and those to 1st floor of 6 and 3 lights. All have leaded glazing tied back to iron bars. Segmental-headed entrance between 2nd and 3rd windows has sundial over dated 1753. Left return has large projecting stack. Right return has 7-light window with transom and label mould, possibly C18 or later. C20 extension to rear. Interior of no special interest. Oldest meeting house still in use in the Historic County of Lancashire, Pevsner, Buildings of England, South Lancashire, p385.



© Crown copyright and database rights 2011. Ordnance Survey Licence Number LA100018360.
 You are not permitted to copy, sub-license, distribute or sell any of this data to third parties in any form.



URBAN REGENERATION AND HOUSING DEPARTMENT

EH List Entry No: 1075910
Building Name: Friends Meeting House
Ward: Town Centre Ward

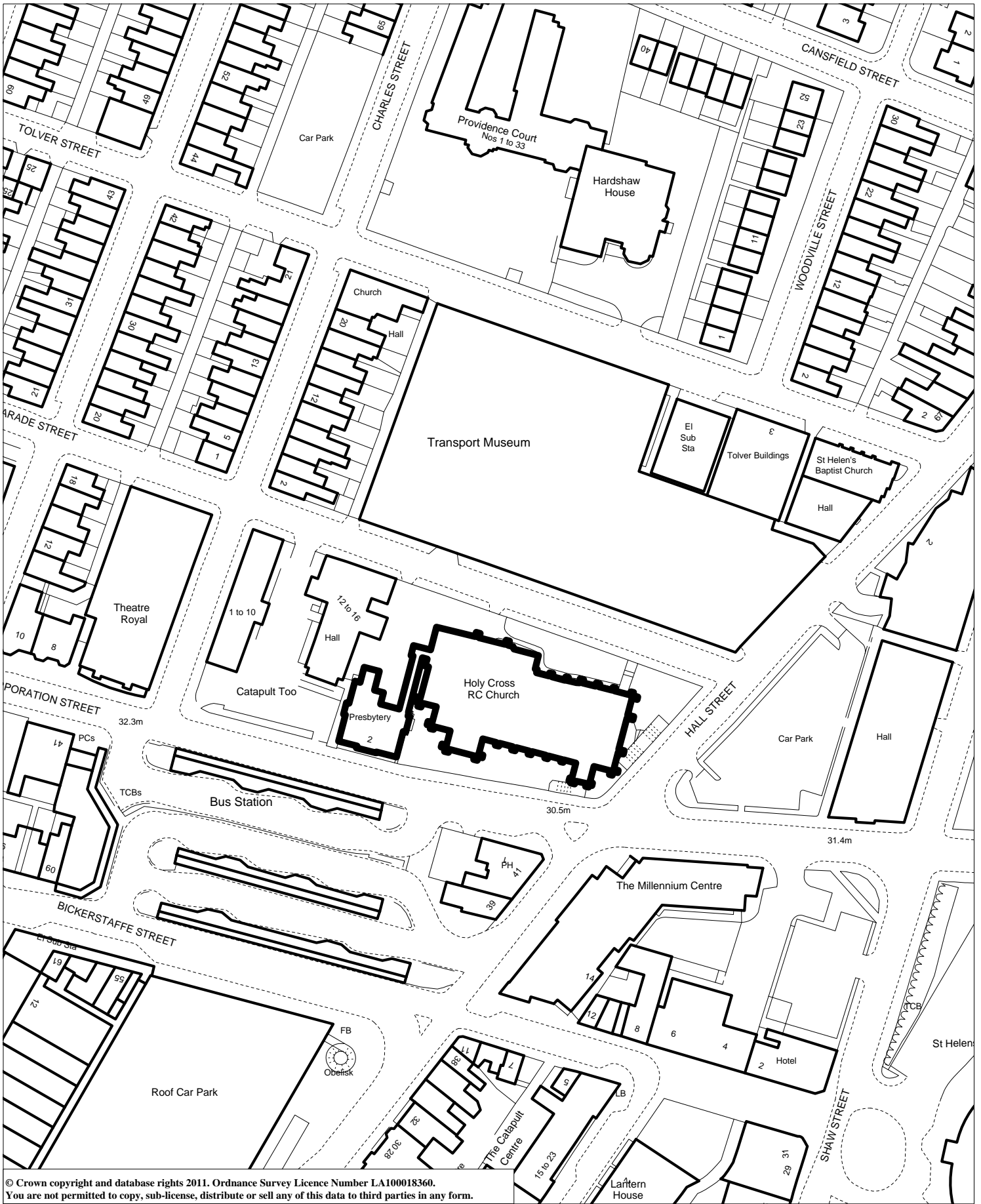
DEVELOPMENT PLANS

Date: 10 October 2011
Scale: 1/1250
Grid Ref: 351483, 395255
Area: 201.51 sq.mts

EH List Entry No.	BUILDING NAME	FIRST REGISTERED	GRADE	EASTING	NORTHINGS
1075912	CHURCH OF HOLY CROSS AND SAINT HELEN	23/08/1985	Two	351,485.00	395,465.00
	LOCATION CORPORATION STREET ST HELENS WA10 1EF	WARD	Town Centre		
		PARISH			
		Library Ref.	LB/TCENTRE/03		
		EH Legacy uid.	216365		

DESCRIPTION

Catholic church. 1860-2. J. J. Scoles. Rock-faced stone with ashlar dressings, slate roof. Single vessel nave and chancel with aisles under lean-to roofs, transepts and side chapels under lean-to roofs; north porch. 8-bay nave has 3- light windows with Curvilinear tracery, those to clerestory have segmental pointed heads; aisle windows between weathered buttresses. West end (ritual west is actual east) has 5-light window above small entrance, with spherical triangle window above. Transepts have 4-light windows with rose windows above. Chancel has rose window with blind lights below. Some tracery heads have been repaired on south side of church. Interior: 8-bay arcades on slender octagonal piers; corbelled statues of apostles to spandrels. Flat ceiling with moulded beams. End bay of nave is enclosed, 1st bay of arcade has gallery with C2C screen below and to the sides. Timber chancel arch with rood and pierced with tracery; continuous alabaster altar rail. Timber parclose screens to chapels. Elaborate reredoses to chancel and chapels. Sacred Heart chapel in north transept has elaborate screen; entrance flanked by arcading on paired marble piers, wrought iron gates, rich reredos and blind arcading with pinnacles to north and west walls.



© Crown copyright and database rights 2011. Ordnance Survey Licence Number LA100018360.
 You are not permitted to copy, sub-license, distribute or sell any of this data to third parties in any form.



URBAN REGENERATION AND HOUSING DEPARTMENT

EH List Entry No: 1075912
Building Name: Church Of Holy Cross And Saint Helen
Ward: Town Centre Ward

DEVELOPMENT PLANS

Date: 10 October 2011
Scale: 1/1250
Grid Ref: 351478, 395466
Area: 1476.18 sq.mts

EH List Entry No.	BUILDING NAME	FIRST REGISTERED	GRADE	EASTING	NORTHINGS
-------------------	---------------	------------------	-------	---------	-----------

1075913	OFFICES OF PILKINGTON'S RAVENHEAD WORKS	23/08/1985	Two	349,978.00	394,319.00
---------	--	------------	-----	------------	------------

LOCATION
FACTORY ROW
ST HELENS

WARD Town Centre
PARISH
Library Ref. LB/TCENTRE/04
EH Legacy uid. 216367

DESCRIPTION

House, now offices. c.1773. Brick with stone dressings, slate roofs. Main block of 3 storeys and 6 bays, with low 2- storey, 3-bay block to left and end 3-bay pedimented block. Top cornice. Main block has gauged-brick flat arches to windows which are mostly sashed, no glazing bars. Wall to ground floor of 1st 2 bays has been rebuilt. Central entrance has C20 glass screen and bowed porch of Doric columns, panelled frieze, cornice and blocking course. 3 bays to left have rebuilt wall with C20 windows below original cornice. End block has rebuilt ground floor wall with C20 windows; 1st floor windows have flat arches and roundel in pediment. Octagonal cupola with round-arched openings on Tuscan columns. Some brick stacks, truncated.



© Crown copyright and database rights 2011. Ordnance Survey Licence Number LA100018360.
 You are not permitted to copy, sub-license, distribute or sell any of this data to third parties in any form.



URBAN REGENERATION AND HOUSING DEPARTMENT

EH List Entry No: 1075913
Building Name: Offices Of Pilkington's Ravenhead Works
Ward: Town Centre Ward

DEVELOPMENT PLANS

Date: 10 October 2011
Scale: 1/1250
Grid Ref: 349978, 394320
Area: 1550.33 sq.mts

EH List Entry No.	BUILDING NAME	FIRST REGISTERED	GRADE	EASTING	NORTHINGS
1283515	Reflection Court, the former Pilkington's HQ offices, Grove Street & Canal Street	14/03/1985	Two	350,900.00	395,087.00
	LOCATION GROVE STREET ST HELENS	WARD PARISH Library Ref. EH Legacy uid.	Town Centre		

DESCRIPTION

Summary of Building:

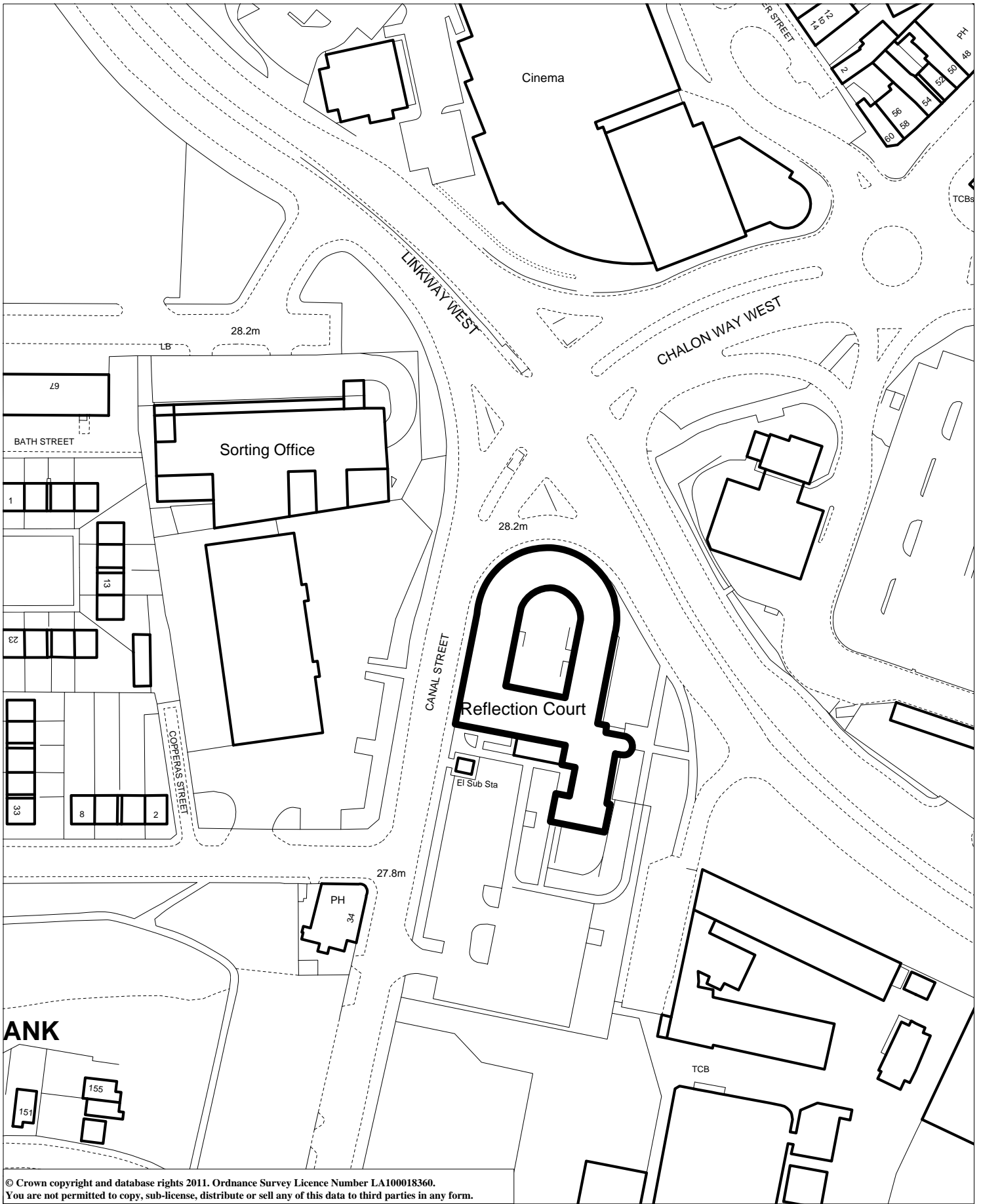
Former Pilkington Brothers Limited office building, now converted into flats and business units, 1937-41, designed by Herbert J Rowse and Kenneth Cheeseman. Handmade brick with concrete dressings, flat roof (originally asphalt but now covered with aluminium), horseshoe-shaped plan, Dudokian-influenced Modernist styling. Attached neo-Georgian 1924 block by Sir Arnold Thornely.

PLAN: Horseshoe-shaped plan with a large north range of 2-storeys plus basement that presents a curved north facade to the junction with Canal Street and continues along Grove Street. Attached 1924 block to south-west corner.

EXTERIOR: NORTH RANGE: The range incorporates a deep band of aluminium windows to each floor separated by canted concrete mullions and with concrete sill and lintel bands. Small raised brick decorative motifs exist to the top of the elevation in line with the window mullions below and the basement level has alternate courses of projecting bricks set in between narrow bands of Lenscrete windows with concrete lintels. An entrance to the north corner containing sliding doors with low zig-zag decoration has a concrete surround and rounded flanking piers with concrete fin motifs that frame a diapered panel above. Similar, plainer and larger entrances exist to the northern ends of the Canal Street and Grove Street elevations, which originally provided vehicular access into the central courtyard. Rising above the rear of the curved north corner is a lift motor room with a projecting concrete roof slab and a multipaned aluminium door to the east side. Set between the ground and first floors towards the southern end of the range's east elevation is large applied white lettering that reads 'REFLECTION COURT'. Set above and behind the roof parapet is a horseshoe-shaped lift motor room with a narrow band of windows to the top, a projecting concrete roof slab and a multipaned aluminium door to the west side.

EAST ELEVATION: On the east elevation facing Grove Street the north range flows in to a series of projections of varying height and the south range. Immediately adjacent to the north range is a tall projection with two sets of four windows to the first and second floor levels on the north face; the lower ones being set within a ridged band. A taller brick pylon to the left with a curved eastern end rises from an original, single-storey entrance porch below and has three courses of raised brick banding to the top part that incorporate a clock face to each north and south elevation. The building's original main entrance consists of a horseshoe-shaped porch with narrow concrete banding, a projecting concrete roof slab and a high band of windows to the north side. The doorway has a concrete surround and contains sliding doors with a tear drop and zig-zag decoration to the bottom part accessed via a short flight of curved steps. Above the doorway applied blue lettering reads 'PILKINGTON BROTHERS LIMITED'. To the rear right of the porch is a small single-storey, flat-roofed projection attached to the north range, which has a Lenscrete window to the north side and a modern inserted doorway to the east side that now acts as the main entrance for the east elevation.

SOUTH RANGE: The south range lies to the left of the main entrance projections and is of 3-storeys plus basement with a 5-bay east elevation incorporating large aluminium windows to the ground and first floors arranged in continuous vertical strips separated by panels of fluted aluminium cladding and double-height brick piers with decorative concrete fins. Smaller windows exist to the second floor. Attached to the south end of this range is a late C20 red brick extension (not of special interest) of 2-storeys plus basement that wraps around slightly on to the east elevation. The rear elevation of the south range has been re-faced in red brick following the demolition of the earlier Medland Taylor and Rowse buildings but an original Lenscrete stair window lighting the main stair survives. To the west of this is a late C20 first-floor, red brick extension (not of special interest) supported on tall brick piers.



© Crown copyright and database rights 2011. Ordnance Survey Licence Number LA100018360.
 You are not permitted to copy, sub-license, distribute or sell any of this data to third parties in any form.



URBAN REGENERATION AND HOUSING DEPARTMENT

EH List Entry No: 1283515
Building Name: Offices At Pilkington's Glass Works
Ward: Town Centre Ward

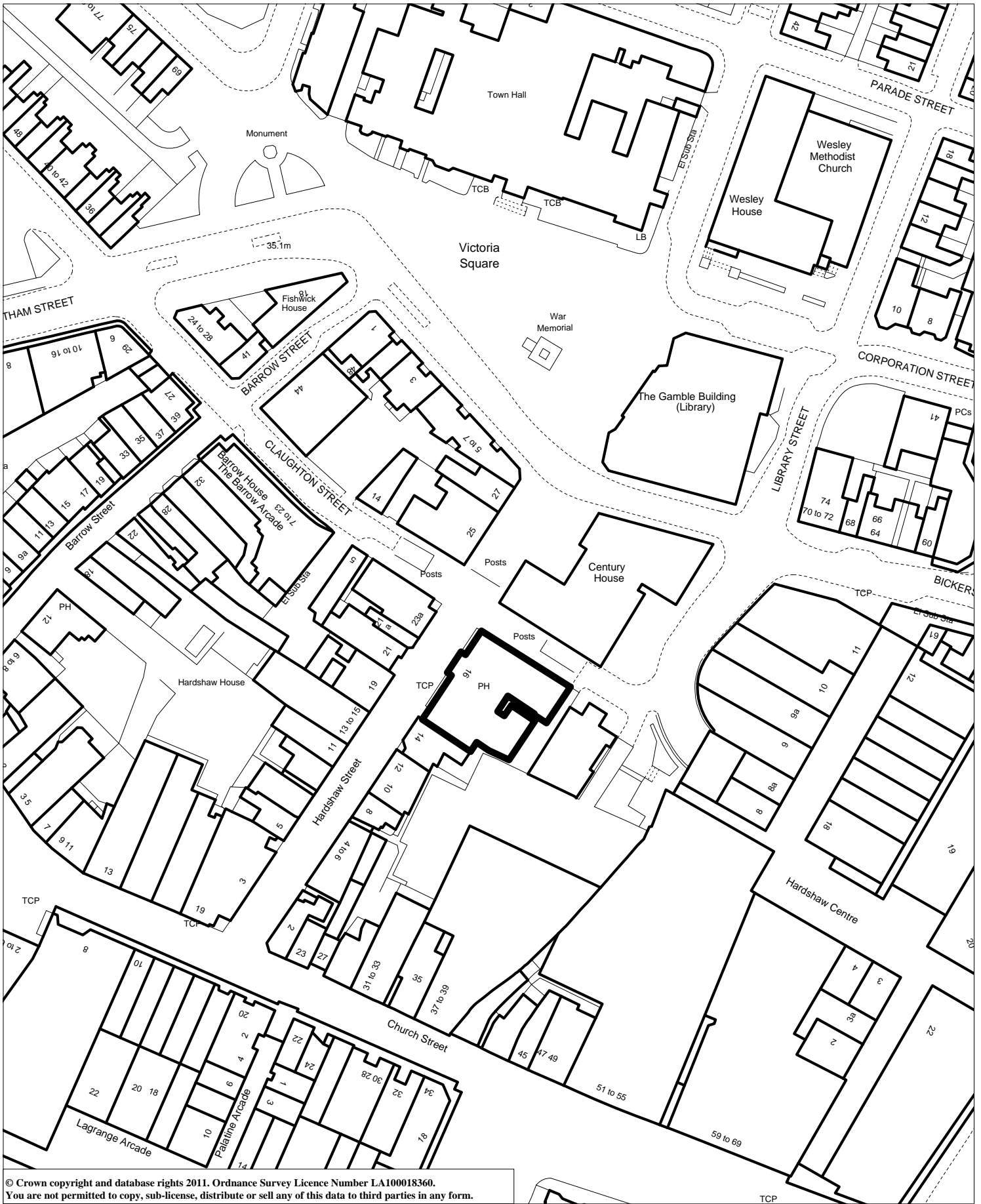
DEVELOPMENT PLANS

Date: 10 October 2011
Scale: 1/1250
Grid Ref: 350892, 395081
Area: 1463.26 sq.mts

EH List Entry No.	BUILDING NAME	FIRST REGISTERED	GRADE	EASTING	NORTHINGS
1199202	FORMER NATIONAL WESTMINSTER BANK AT CORNER OF CLAUGHTON STREET	23/08/1985	Two	351,254.20	395,390.50
	LOCATION HARDSHAW STREET ST HELENS WA10 1RE	WARD	Town Centre		
		PARISH			
		Library Ref.	LB/TCENTRE/06		
		EH Legacy uid.	216370		

DESCRIPTION

Former bank building, now public house. Circa 1860, extended and remodelled in 1878 with further alterations late C20. Ashlar stonework to north west front, red brick with ashlar dressings to north east front all below a Welsh slated roof North west elevation. Stone with slate roof 2 storeys, 10 bays; 4th bay projects. Drip mould over ground floor; 1st floor sill course; top cornice and parapet. Windows have cusped pointed heads and are sashed. Ground floor 3;1;2;2, windows with moulded jambs and foliated capitals. 1st floor 3;1;3;2;1, windows with aprons with quatrefoil panels, foliated imposts and spandrel. Main entrance to right of 4th bay has gabled porch; lintel on round piers with foliated capitals. Pointed relieving arch with sexfoil in tympanum. End bay has pointed entrance with moulded reveals, capitals and arch. Parapet has central gabled feature with arcading, rich carving and flanking round innacles. Basement area has parapet with trefoil piercing. North east front, 2 storeys, 7 bays, the 2 bays at the north west end of ashlar with ground floor windows to match those to the north west elevation. The remaining 5 brick bays have sash windows below cambered arched heads. The centre bay has a pointed arched doorway with a moulded ashlar surround.



© Crown copyright and database rights 2011. Ordnance Survey Licence Number LA100018360.
 You are not permitted to copy, sub-license, distribute or sell any of this data to third parties in any form.



URBAN REGENERATION AND HOUSING DEPARTMENT

EH List Entry No: 1199202

Building Name: Former National Westminster Bank At Corner Of Cloughton Street

Ward: Town Centre Ward

DEVELOPMENT PLANS

Date: 10 October 2011

Scale: 1/1250

Grid Ref: 351257, 395384

Area: 633.9 sq.mts

EH List Entry No.	BUILDING NAME	FIRST REGISTERED	GRADE	EASTING	NORTHINGS
-------------------	---------------	------------------	-------	---------	-----------

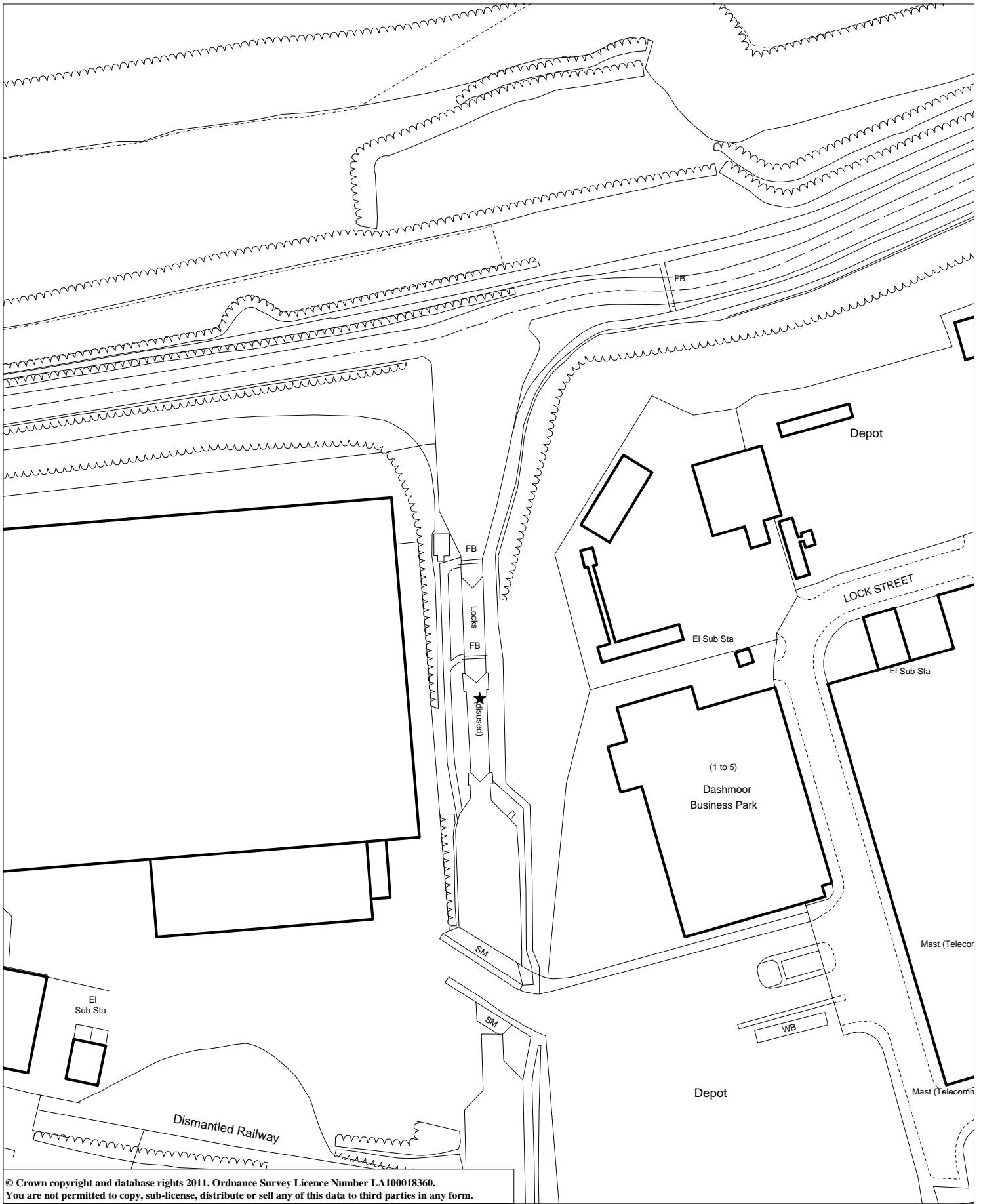
1283484	NEW DOUBLE LOCK ON THE SANKEY CANAL	08/12/1977	Two	351,983.40	396,189.50
---------	--	------------	-----	------------	------------

LOCATION
LOCK STREET
ST HELENS

WARD Town Centre
PARISH
Library Ref. LB/TCENTRE/07
EH Legacy uid. 216373

DESCRIPTION

Double lock basin and one pair of gates on Thatto Heath and Ravenhead extension to the Sankey Canal. c.1772. Engineer probably H. Berry. Staircase lock of 2 levels partly of stone, partly of brick with rounded stone copings. Upper lock gates remain. Partially filled with rubbish. Historical interest as part of the earliest British canal associated with the pre-railway transport of coal.



© Crown copyright and database rights 2011. Ordnance Survey Licence Number LA100018360.
 You are not permitted to copy, sub-license, distribute or sell any of this data to third parties in any form.



URBAN REGENERATION AND HOUSING DEPARTMENT

EH List Entry No: 1283484
Building Name: New Double Lock On The Sankey Canal
Ward: Town Centre Ward

DEVELOPMENT PLANS

Date: 10 October 2011
Scale: 1/1250
Grid Ref: 351986, 396195
Area: 0 sq.mts

EH List Entry No.	BUILDING NAME	FIRST REGISTERED	GRADE	EASTING	NORTHINGS
-------------------	---------------	------------------	-------	---------	-----------

1343271	CHURCH OF ST MARY, LOWE HOUSE	11/09/1951	Two	350,940.00	395,840.00
---------	-------------------------------	------------	-----	------------	------------

LOCATION

CRAB STREET
ST HELENS WA10 2BE

WARD

Town Centre

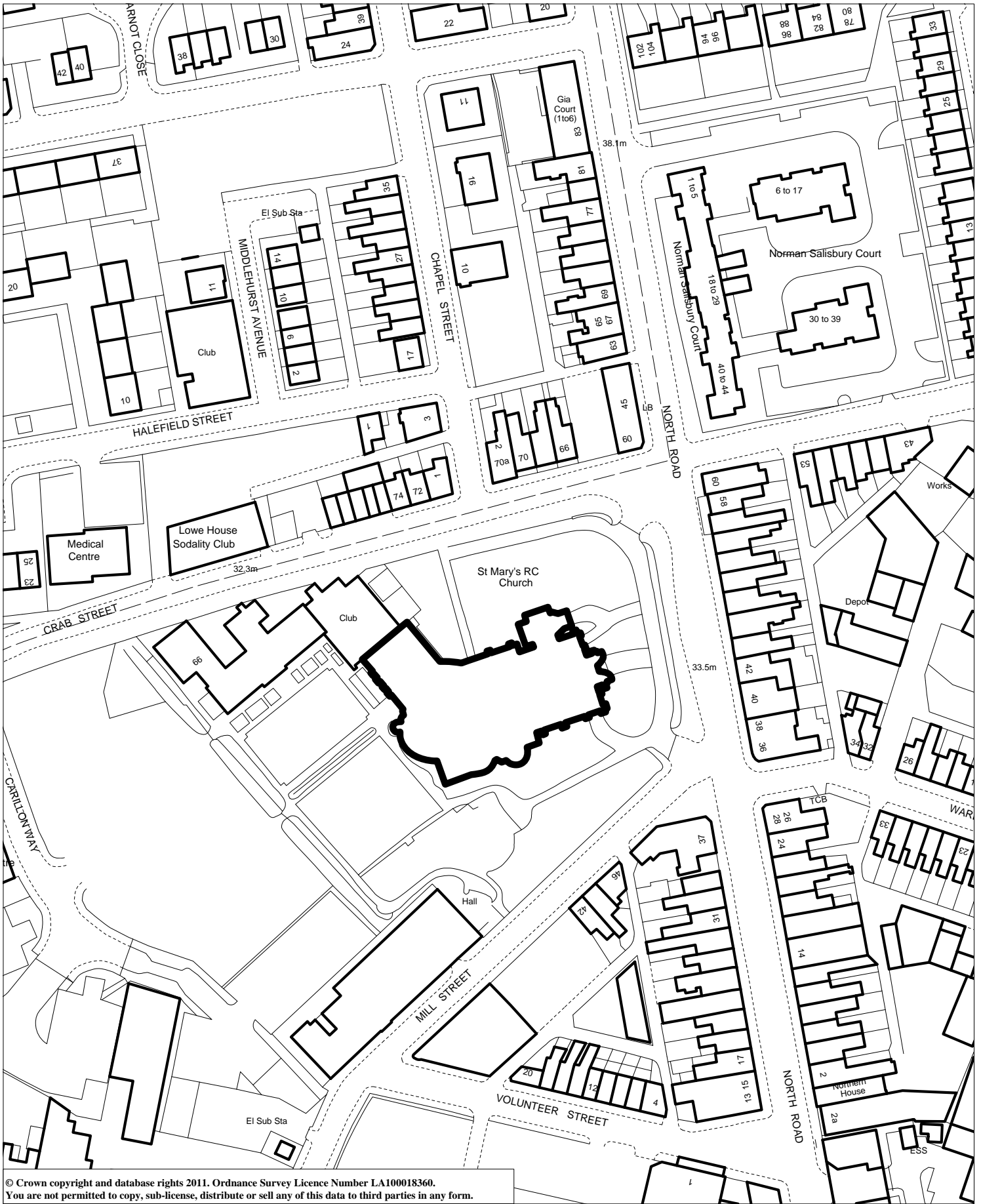
PARISH

Library Ref. LB/TCENTRE/08

EH Legacy uid. 216377

DESCRIPTION

Catholic church. 1924-30. C.B. Powell. Rock-faced stone with ashlar dressings, slate roof. Nave with aisles; west tower with flanking porches; crossing dome with round transept and chancel apses; south war memorial chapel and north rounded chapel apse. The style is a combination of Gothic and Byzantine elements. Tower has setback buttresses, gabled west entrance has round arch of 3 orders with mosaic tympanum; doors have decorative iron strapwork. Window of stepped triple round-headed lancets under relieving arch. 3 lancet bell openings between buttresses which rise above parapet; corner turrets are embattled. Aisles have paired lancets and flying buttresses supporting clerestory with embattled pinnacles. Apses have paired lancets and copper roofs. Copper dome on embattled octagonal drum has lancets under Lombard frieze. South chapel has gabled porch and round apse. Vestry to south.



© Crown copyright and database rights 2011. Ordnance Survey Licence Number LA100018360.
 You are not permitted to copy, sub-license, distribute or sell any of this data to third parties in any form.

URBAN REGENERATION AND HOUSING DEPARTMENT

DEVELOPMENT PLANS



EH List Entry No: 1343271
Building Name: Church Of St Mary, Lowe House
Ward: Town Centre Ward

Date: 10 October 2011
Scale: 1/1250
Grid Ref: 350939, 395846
Area: 1510.51 sq.mts

EH List Entry No.	BUILDING NAME	FIRST REGISTERED	GRADE	EASTING	NORTHINGS
-------------------	---------------	------------------	-------	---------	-----------

1199288	BOTTLE SHOP AT FORMER RAVENHEAD GLASS BOTTLE WORKS	23/08/1985	Two	351,570.70	394,786.20
---------	---	------------	-----	------------	------------

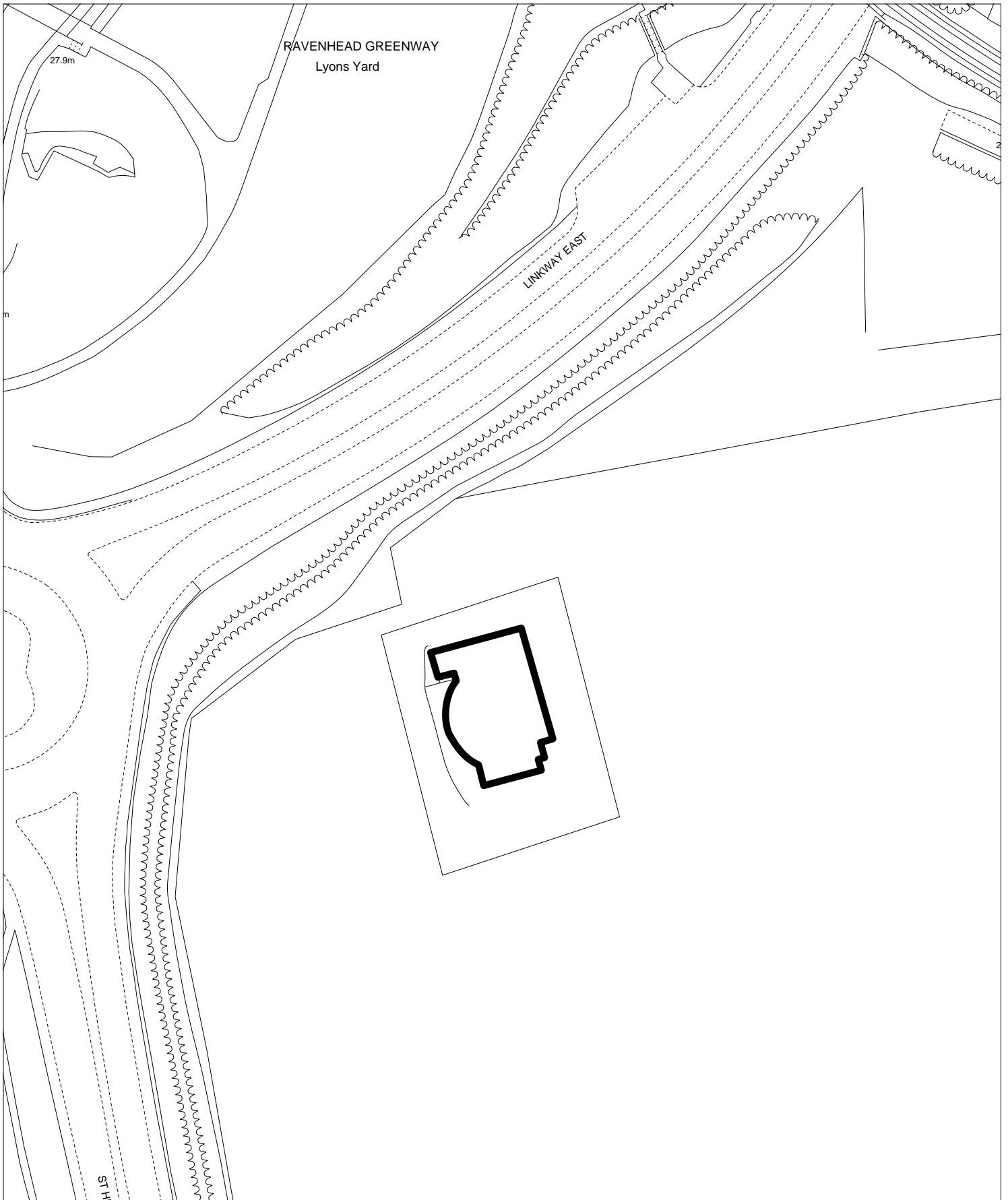
LOCATION
PEASLEY CROSS LANE
ST HELENS

WARD Town Centre
PARISH
Library Ref. LB/TCENTRE/09
EH Legacy uid. 216382

DESCRIPTION

Bottle making shop. c.1886. Brick with slate roof. Round-ended building with gabled wing to north. Round end has brick segmental arcading, now blocked, approached by ramp. Oval cone protruding through roof. Interior not inspected but basement said to have cast iron columns and beams, with air and gas flues in basement. Built to house a Siemens tank furnace.

Reference: A Guide to Merseyside's Industrial Past P. Rees, 1984. p22.



© Crown copyright and database rights 2011. Ordnance Survey Licence Number LA100018360.
 You are not permitted to copy, sub-license, distribute or sell any of this data to third parties in any form.



URBAN REGENERATION AND HOUSING DEPARTMENT

EH List Entry No: 1199288
Building Name: No. 7 Bottle Shop At Former Ravenhead Glass Bottle Works
Ward: Town Centre Ward

DEVELOPMENT PLANS

Date: 10 October 2011
Scale: 1/1250
Grid Ref: 351570, 394783
Area: 738.93 sq.mts

EH List Entry No.	BUILDING NAME	FIRST REGISTERED	GRADE	EASTING	NORTHINGS
-------------------	---------------	------------------	-------	---------	-----------

1343292	SUTTON OAK WELSH CHAPEL	23/08/1985	Two	353,044.00	393,954.00
---------	-------------------------	------------	-----	------------	------------

LOCATION

2 LANCOTS LANE
ST HELENS WA9 3EX

WARD

Town Centre

PARISH

Library Ref. LB/TCENTRE/10

EH Legacy uid. 216383

DESCRIPTION

Includes No. 2 Lancots Lane. Chapel c.1850s. Squared industrial waste with brick-faced front and stone dressings, slate roof. 2 round-headed windows with alternate stone voussoirs and small-paned fixed glazing. Central round-headed entrance with alternate stone voussoirs; inset Tuscan doorcase has paired doors with fielded panels. Blank stone plaque in gable. 4-bay returns have windows with flat stone surrounds and latticed iron glazing; stone quoins to south end. House to rear, No. 2 Lancots Lane, of 2 storeys and one gabled bay. Small sashed windows and entrance with C20 door to right of small brick lean-to. Left return has small ground floor window. Rear has brick end stack and one-storey lean-to bay. The building is one of only 2 in St. Helens to be built of industrial waste (q.v. Holy Trinity, Traverse Street).



© Crown copyright and database rights 2011. Ordnance Survey Licence Number LA100018360.
 You are not permitted to copy, sub-license, distribute or sell any of this data to third parties in any form.



URBAN REGENERATION AND HOUSING DEPARTMENT

EH List Entry No: 1343292
Building Name: Sutton Oak Welsh Chapel
Ward: Town Centre Ward

DEVELOPMENT PLANS

Date: 10 October 2011
Scale: 1/1250
Grid Ref: 353045, 393956
Area: 170.79 sq.mts

EH List Entry No.	BUILDING NAME	FIRST REGISTERED	GRADE	EASTING	NORTHINGS
-------------------	---------------	------------------	-------	---------	-----------

1199308	CHURCH OF HOLY TRINITY	23/08/1985	Two	352,219.80	395,413.60
---------	------------------------	------------	-----	------------	------------

LOCATION

TRAVERSE STREET
ST HELENS WA9 1BW

WARD

Town Centre

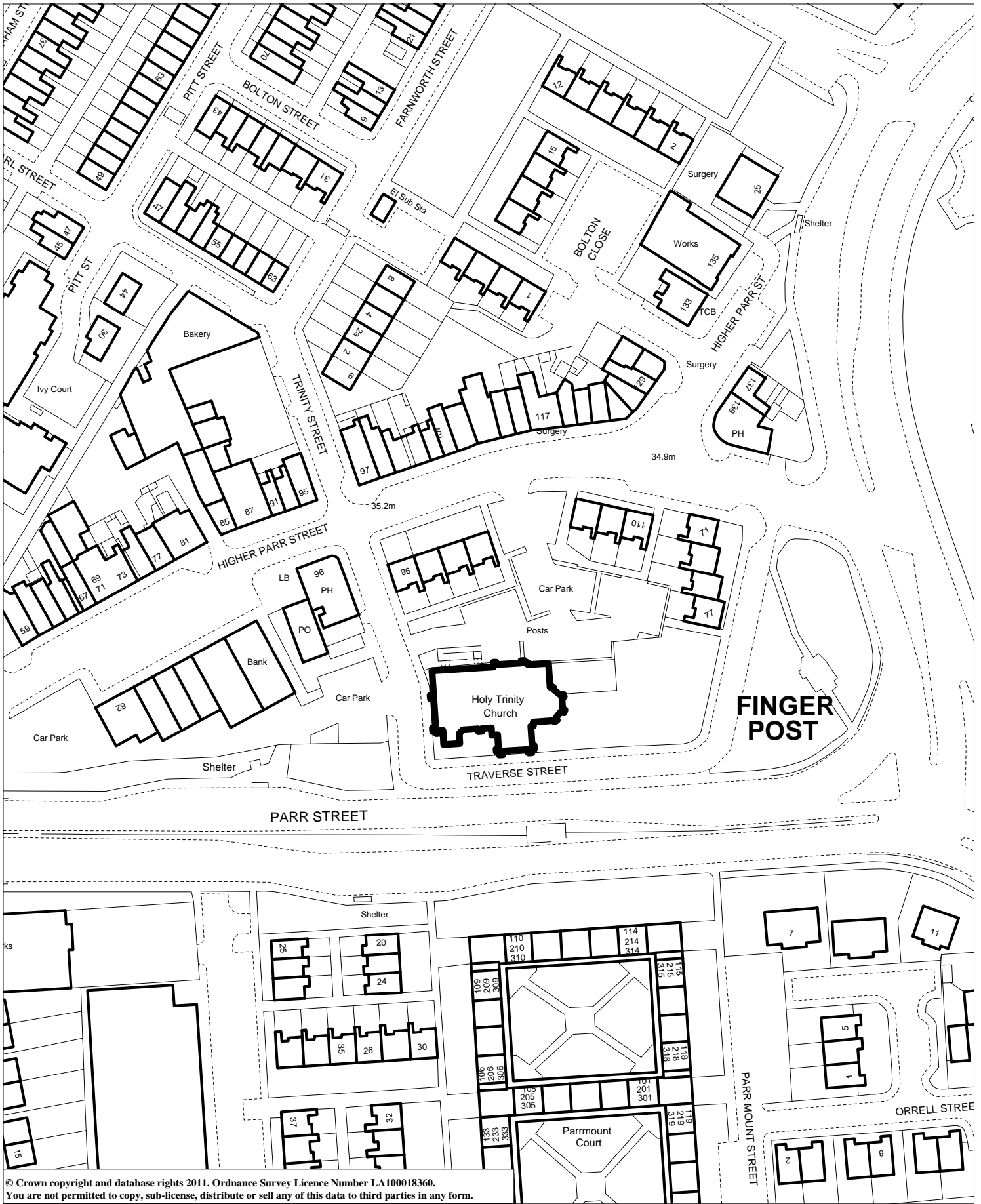
PARISH

Library Ref. LB/TCENTRE/11

EH Legacy uid. 216384

DESCRIPTION

Church. 1857. W. and J. Hay; apse of 1883-4 by J. Gandy. Rubble walling of industrial waste with sandstone dressings, slate roof. Nave with south porch, transepts and apse. Nave of 3 bays has windows of 2 lights between weathered buttresses. West end has angle buttresses, 3-light window with simple, intersecting tracery, probably altered and bell cote. Gabled south porch has arch with no capitals. North transept has 4-light segmental pointed window, that to south has 3-light window as west end. Canted apse has 3 windows of 2 lights and north organ loft. Interior has deep west gallery; roofs with arch-braced collar trusses with flying arches at crossing. The church is one of 2 buildings in St. Helens to be built entirely of industrial waste, probably from local chemical works (q.v. Welsh Chapel, Sutton Road).



© Crown copyright and database rights 2011. Ordnance Survey Licence Number LA100018360.
 You are not permitted to copy, sub-license, distribute or sell any of this data to third parties in any form.



URBAN REGENERATION AND HOUSING DEPARTMENT

EH List Entry No: 1199308
Building Name: Church Of Holy Trinity
Ward: Town Centre Ward

DEVELOPMENT PLANS

Date: 10 October 2011
Scale: 1/1250
Grid Ref: 352218, 395414
Area: 542.84 sq.mts

EH List Entry No.	BUILDING NAME	FIRST REGISTERED	GRADE	EASTING	NORTHINGS
-------------------	---------------	------------------	-------	---------	-----------

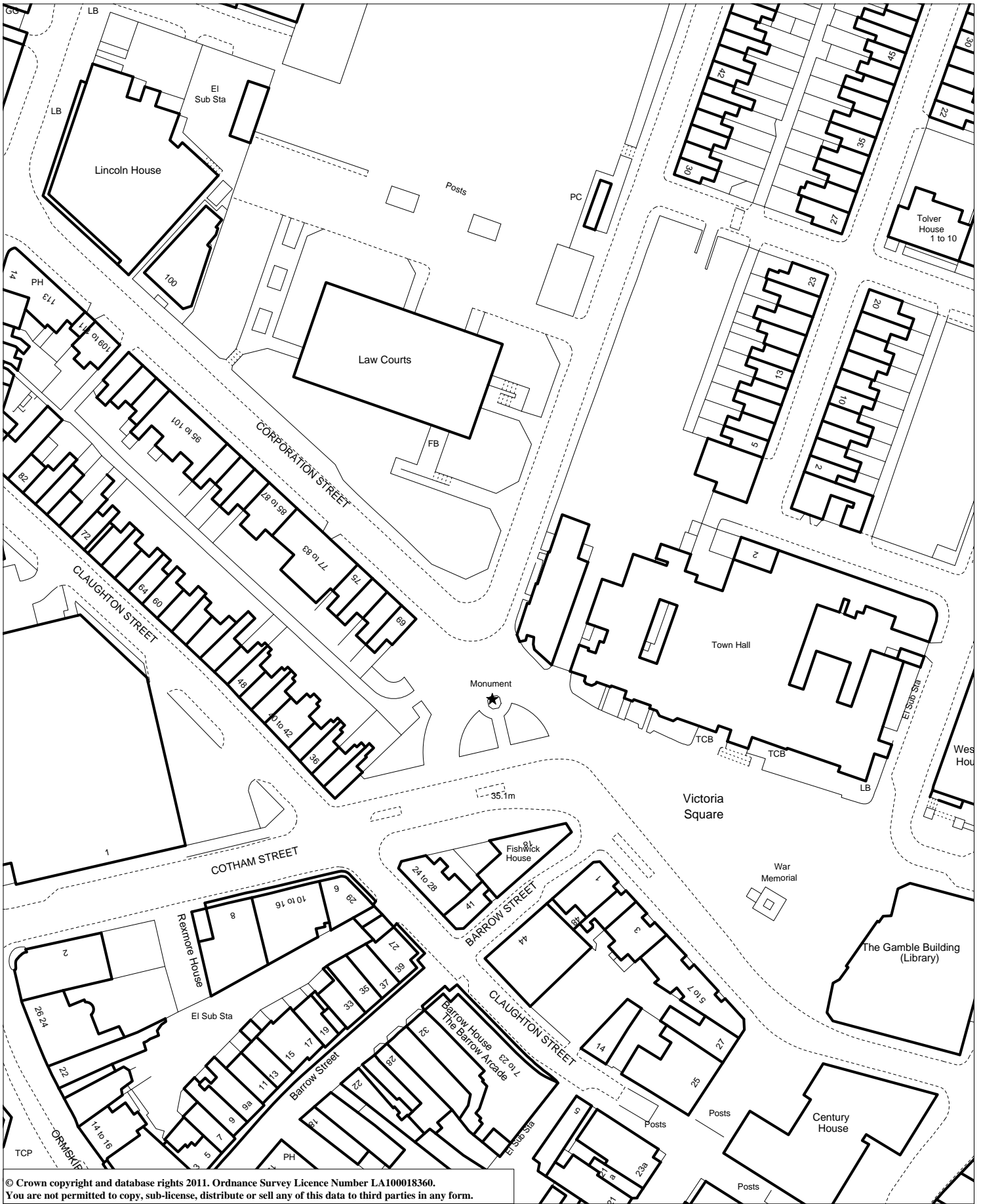
1075878	STATUE OF QUEEN VICTORIA IN CENTRE OF SQUARE, VICTORIA SQUARE	12/12/1984	Two Star	351,201.80	395,521.60
---------	---	------------	----------	------------	------------

LOCATION
VICTORIA SQUARE
ST HELENS

WARD Town Centre
PARISH
Library Ref. LB/TCENTRE/12
EH Legacy uid. 216385

DESCRIPTION

Statue on plinth. 1906. G. Frampton. Stone plinth with canted angles on similar base. Bronze plaque on base records erection; bronze plaque on plinth reads "VICTORIA/1837-1901". Bronze statue of the seated queen on throne with elaborate Art Nouveau finials. Bracket to rear of throne bears small statue of St. George. The figure of Victoria is finely detailed and is similar to the Victoria statue in Leeds by the same sculptor.



© Crown copyright and database rights 2011. Ordnance Survey Licence Number LA100018360.
 You are not permitted to copy, sub-license, distribute or sell any of this data to third parties in any form.



URBAN REGENERATION AND HOUSING DEPARTMENT

EH List Entry No: 1075878
Building Name: Statue Of Queen Victoria
Ward: Town Centre Ward

DEVELOPMENT PLANS

Date: 10 October 2011
Scale: 1/1250
Grid Ref: 351201, 395522
Area: 0 sq.mts

EH List Entry No.	BUILDING NAME	FIRST REGISTERED	GRADE	EASTING	NORTHINGS
-------------------	---------------	------------------	-------	---------	-----------

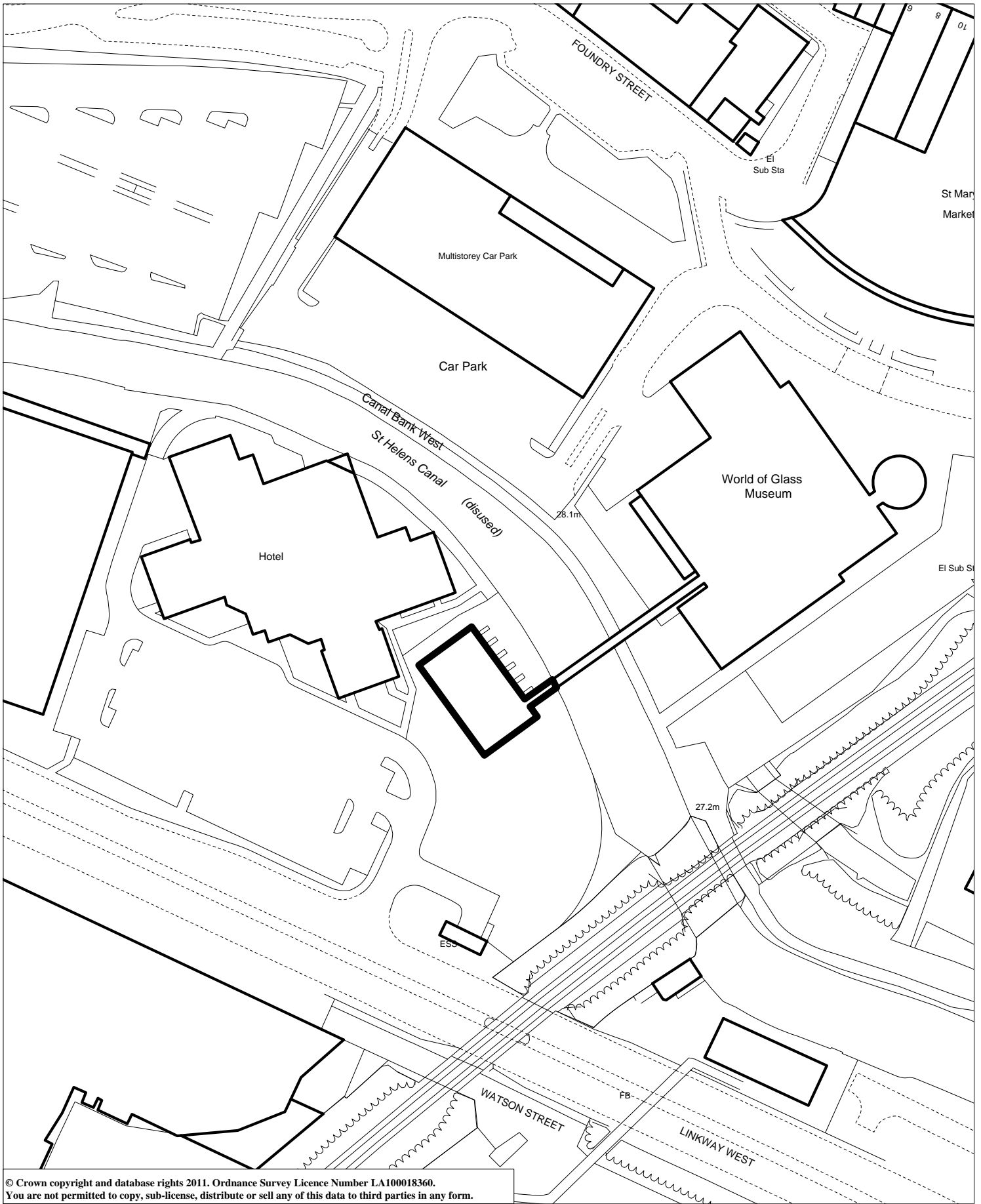
1075879	TANK HOUSE, BESIDE CANAL AT CROWN GLASS WORKS	23/08/1985	Two Star	351,212.90	395,015.10
---------	--	------------	----------	------------	------------

LOCATION
9 WATSON STREET
ST HELENS

WARD Town Centre
PARISH
Library Ref. LB/TCENTRE/13
EH Legacy uid. 216386

DESCRIPTION

Glass house. 1883. Brick with slate roof. Rectangular gabled building. East facade has weathered buttresses between deep battered buttresses. West facade has truncated remains of deep battered buttresses. South gable end has blocked segmental headed windows above large entrance; blocked round window in gable. Oval cone rises through roof. Plaque records the 1st glass tank, which started working here in 1887. Interior not inspected but said to have cast iron columns supporting cone and former Siemens reverberatory tank furnace. Reference: A Guide to Merseyside's Industrial Past, P. Rees. 1984, p22.



© Crown copyright and database rights 2011. Ordnance Survey Licence Number LA100018360.
 You are not permitted to copy, sub-license, distribute or sell any of this data to third parties in any form.

URBAN REGENERATION AND HOUSING DEPARTMENT

DEVELOPMENT PLANS



EH List Entry No: 1075879
Building Name: No. 9 Tank House Besides Canal
Ward: Town Centre Ward

Date: 10 October 2011
Scale: 1/1250
Grid Ref: 351216, 395014
Area: 481.54 sq.mts

EH List Entry No.	BUILDING NAME	FIRST REGISTERED	GRADE	EASTING	NORTHINGS
-------------------	---------------	------------------	-------	---------	-----------

1075881	PAIR OF K6 TELEPHONE KIOSKS FLANKING STEPS TO THE TOWN HALL	22/02/1988	Two	351,258.90	395,510.20
---------	--	------------	-----	------------	------------

LOCATION
TOWN HALL
ST HELENS

WARD Town Centre
PARISH
Library Ref. LB/TCENTRE/14
EH Legacy uid. 216396

DESCRIPTION

Telephone kiosks. Type K6. Designed 1935 by Sir Giles Gilbert Scott. Made by various contractors. Cast iron. Square kiosks with domed roofs. Unperforated crowns to top panels and margin glazing to windows and doors.



© Crown copyright and database rights 2011. Ordnance Survey Licence Number LA100018360.
 You are not permitted to copy, sub-license, distribute or sell any of this data to third parties in any form.

URBAN REGENERATION AND HOUSING DEPARTMENT

DEVELOPMENT PLANS



EH List Entry No: 1075881
Building Name: Pair Of K6 Telephone Kiosks Flanking Steps
Ward: Town Centre Ward

Date: 10 October 2011
Scale: 1/1250
Grid Ref: 351257, 395512
Area: 0 sq.mts

EH List Entry No.	BUILDING NAME	FIRST REGISTERED	GRADE	EASTING	NORTHINGS
-------------------	---------------	------------------	-------	---------	-----------

1260540	BEECHAMS CLOCK TOWER AND OFFICES	21/12/1993	Two	350,868.30	395,404.10
---------	----------------------------------	------------	-----	------------	------------

LOCATION
WESTFIELD STREET
ST HELENS

WARD Town Centre
PARISH
Library Ref. LB/TCENTRE/15
EH Legacy uid. 358741

DESCRIPTION

Office building. 1887, by H.R. Krowlow, architect, for Thomas Beecham, altered and extended C20. Red brick, with sandstone and terracotta dressings, Welsh slated roof coverings with red clay ridge tiles and sheet lead to tower and turrets. L-shaped range with entrance at the angle of the 2 ranges below a tall entrance tower. 3 storeys and of 8 bays on north range, 6 on east range, each with a terra turret, that to the north side retaining an ogival cupola with miniature pediments. Entrance tower at north-east angle of 4 stages, the second stage with an open arch to each face, the third stage with clock faces below the steep pediments of the upper cupola. North elevation with 2:1:1:1:2:1; the turreted end bay taller. Wide segmentally-arched ground floor window openings to bays 2 & 6, canted oriels to bays 4 & 7 at first floor, with terracotta detail to wide storey bands. North elevation with first floor oriels to bays 1 & 5. Inserted roller shutter to bay 5. Entrance bay with semi-circular arched double doorway flanked by granite inner columns and outer pilasters. Arch keyblock incorporates bust of founder, arch spandrels with figures bearing text which reads "Worth a guinea a box, largest sale in the world." referring to Beechams Pills. Interior; Panelled entrance area with pendant finials to panelled ceiling. Some original light fittings and a staircase with heavily moulded balusters.



© Crown copyright and database rights 2011. Ordnance Survey Licence Number LA100018360.
 You are not permitted to copy, sub-license, distribute or sell any of this data to third parties in any form.



URBAN REGENERATION AND HOUSING DEPARTMENT

EH List Entry No: 1260540
Building Name: Beechams Clock Tower And Offices
Ward: Town Centre Ward

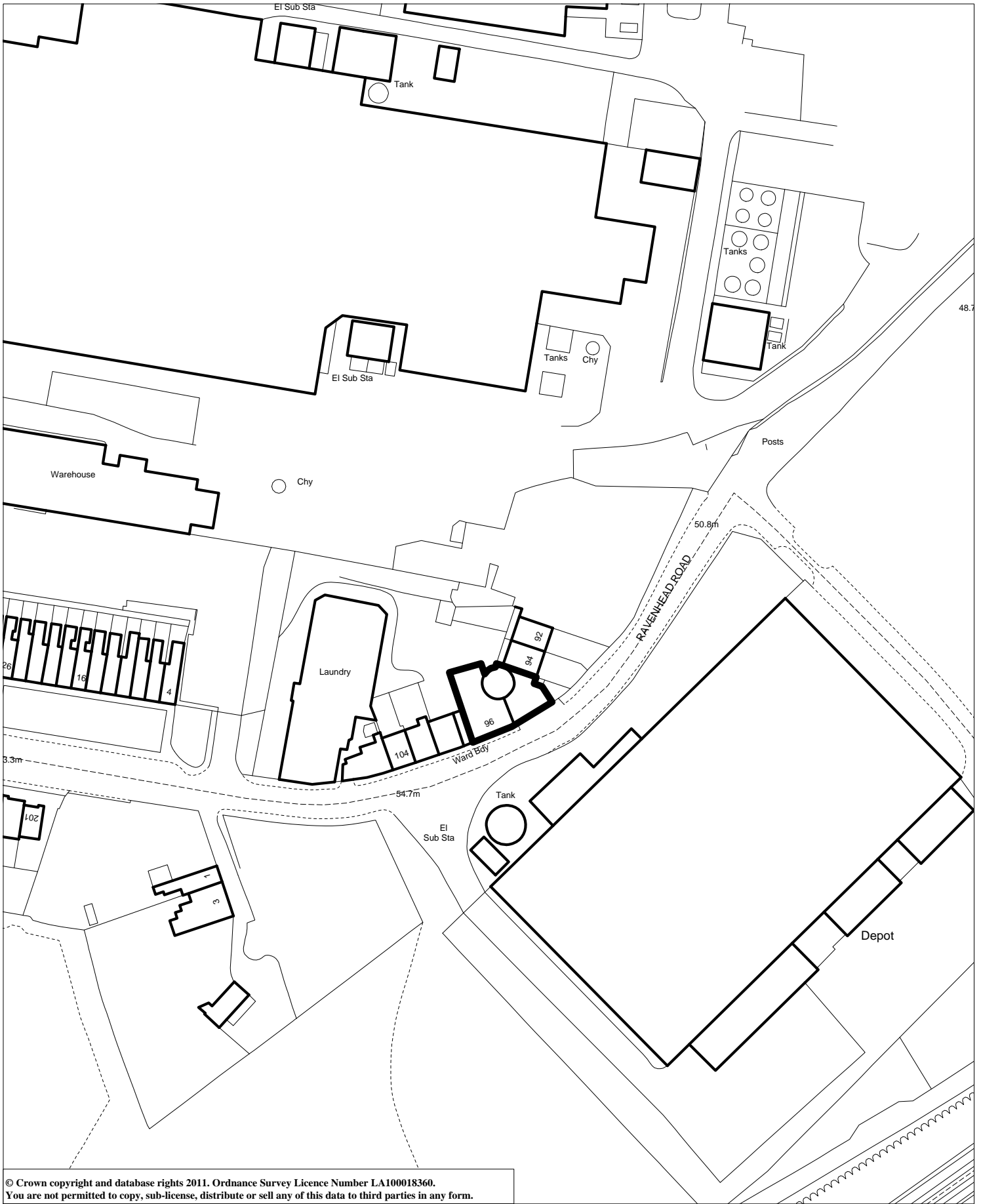
DEVELOPMENT PLANS

Date: 10 October 2011
Scale: 1/1250
Grid Ref: 350856, 395404
Area: 621.38 sq.mts

EH List Entry No.	BUILDING NAME	FIRST REGISTERED	GRADE	EASTING	NORTHINGS
1084314	PART OF NUMBERS 96 AND 98 FORMER WINDMILL TOWER, RAVENHEAD	03/11/1992	Two	350,211.50	394,252.20
	LOCATION RAVENHEAD ROAD ST HELENS	WARD PARISH Library Ref. EH Legacy uid.	Town Centre		

DESCRIPTION

Windmill tower. Probably late C18, with early C19 alterations, and later removals. Tapering circular brick tower, brickwork laid to garden wall bond, with flat roof and C20 metal ladder giving access to roof. Cap sails, and machinery removed. Three storeys, the middle (first) floor with three 9 paned sash windows beneath segmental brick arches. The lower tower body is now enclosed within later C19 housing, (Nos 96 and 98). The mill was associated with Ravenhead Plate Glassworks, of 1773, and is shown as one of two windmills within the Glassworks in Sheriffs map of 1816. The association with the glassmaking process may represent a change of function from grain milling.



© Crown copyright and database rights 2011. Ordnance Survey Licence Number LA100018360.
 You are not permitted to copy, sub-license, distribute or sell any of this data to third parties in any form.



URBAN REGENERATION AND HOUSING DEPARTMENT

EH List Entry No: 1084314
Building Name: Former Windmill Tower
Ward: Town Centre Ward

DEVELOPMENT PLANS

Date: 10 October 2011
Scale: 1/1250
Grid Ref: 350209, 394248
Area: 310.87 sq.mts

West Park

EH List Entry No.	BUILDING NAME	FIRST REGISTERED	GRADE	EASTING NORTHINGS	
1283506	CHURCH OF ST JOHN EVANGELIST	23/08/1985	Two	349,868.20	394,092.90
	LOCATION CROSSLEY ROAD THATTO HEATH WA10 3ND		WARD PARISH Library Ref. EH Legacy uid.	West Park	LB/WPARK/01 216366

DESCRIPTION

Church. 1869-70. J.M. and H. Taylor. Rubble walling of stone and industrial waste with brick banding and brick and stone dressings, slate roof. Nave with double-pitched roof and north porch; chancel with north chapel and south organ loft under lean-to roofs. Nave of 4 bays with deep, weathered buttresses flanked by lancets. Porch has lean-to roof and gabled entrance. West end has triple lancets with window above of 4-lights with simple brick tracery; flanking buttresses and end paired lancets. Chancel has clerestory with 2 lancets; east window of 3 lights with Geometrical tracery with flanking gabled and panelled buttresses. Chapel has window of 4 lancets to north and east 2-light window with patterned brick tympanum. Organ loft has 2-light window with segmental-headed lights and patterned brick tympanum. Bellcote at junction of nave and chancel and flanking pinnacles with eagle finials. Lateral stack to south side of chancel. Interior has nave roof of double hammer beam trusses. Brick walls with some polychromy. Chancel screen of wrought iron dated 1885. Font of pudding basin form with 4 angle shafts. Pulpit has square brick base and octagonal top with broaches in angles and cusped niche. Chancel has 3-bay arcading with no moulding or capitals. Timber reredos. Chapel has C20 screen. Good stained glass east window of 1884; lower west window commemorates nurse who died in South African war, 1900.



© Crown copyright and database rights 2011. Ordnance Survey Licence Number LA100018360.
 You are not permitted to copy, sub-license, distribute or sell any of this data to third parties in any form.

URBAN REGENERATION AND HOUSING DEPARTMENT

DEVELOPMENT PLANS



EH List Entry No: 1283506
Building Name: Church Of St John The Evangelist
Ward: West Park Ward

Date: 10 October 2011
Scale: 1/1250
Grid Ref: 349865, 394089
Area: 623.57 sq.mts

EH List Entry No.	BUILDING NAME	FIRST REGISTERED	GRADE	EASTING	NORTHINGS
-------------------	---------------	------------------	-------	---------	-----------

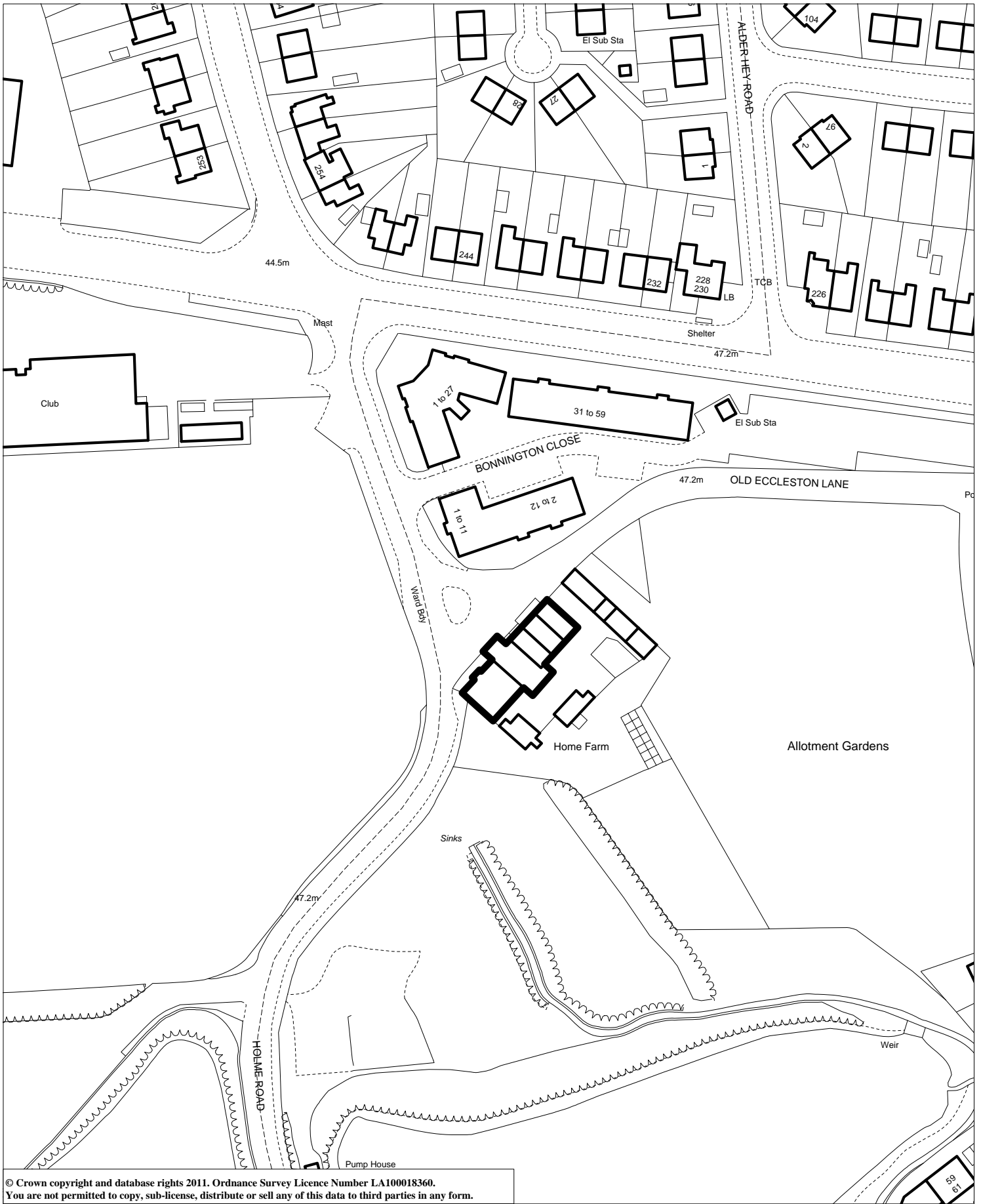
1075918	HOME FARMHOUSE AND ATTACHED BARN	19/09/1979	Two	349,096.00	395,272.10
---------	----------------------------------	------------	-----	------------	------------

LOCATION
HOLME ROAD
ECCLESTON WA10 5NN

WARD West Park
PARISH
Library Ref. LB/WPARK/02
EH Legacy uid. 216379

DESCRIPTION

Early-mid C19 estate building, a laithe house in polite terms. Red sandstone ashlar in Tudor style. Domestic and agricultural parts flank a three bay projecting centre with moulded and shaped gable coping. Two storeys. Two and three-light casements with chamfered stone mullions in double-chamfered reveals with raised surrounds. Similar treatment to Tudor arched central doorway with oblong fanlight above. Stone flagged roof has end chimneys, coped gables, and kneelers. High projecting pent wagon porch in barn end. Key slit ventilation holes. Stout lintels to doorways. Rear elevation shows pent house extension and a wagon entrance arch with cut voussoirs. Inside original woodwork remains including doors, staircase and chamfered ceiling beams.



© Crown copyright and database rights 2011. Ordnance Survey Licence Number LA100018360.
 You are not permitted to copy, sub-license, distribute or sell any of this data to third parties in any form.



URBAN REGENERATION AND HOUSING DEPARTMENT

EH List Entry No: 1075918
Building Name: Home Farmhouse And Attached Barn
Ward: West Park Ward

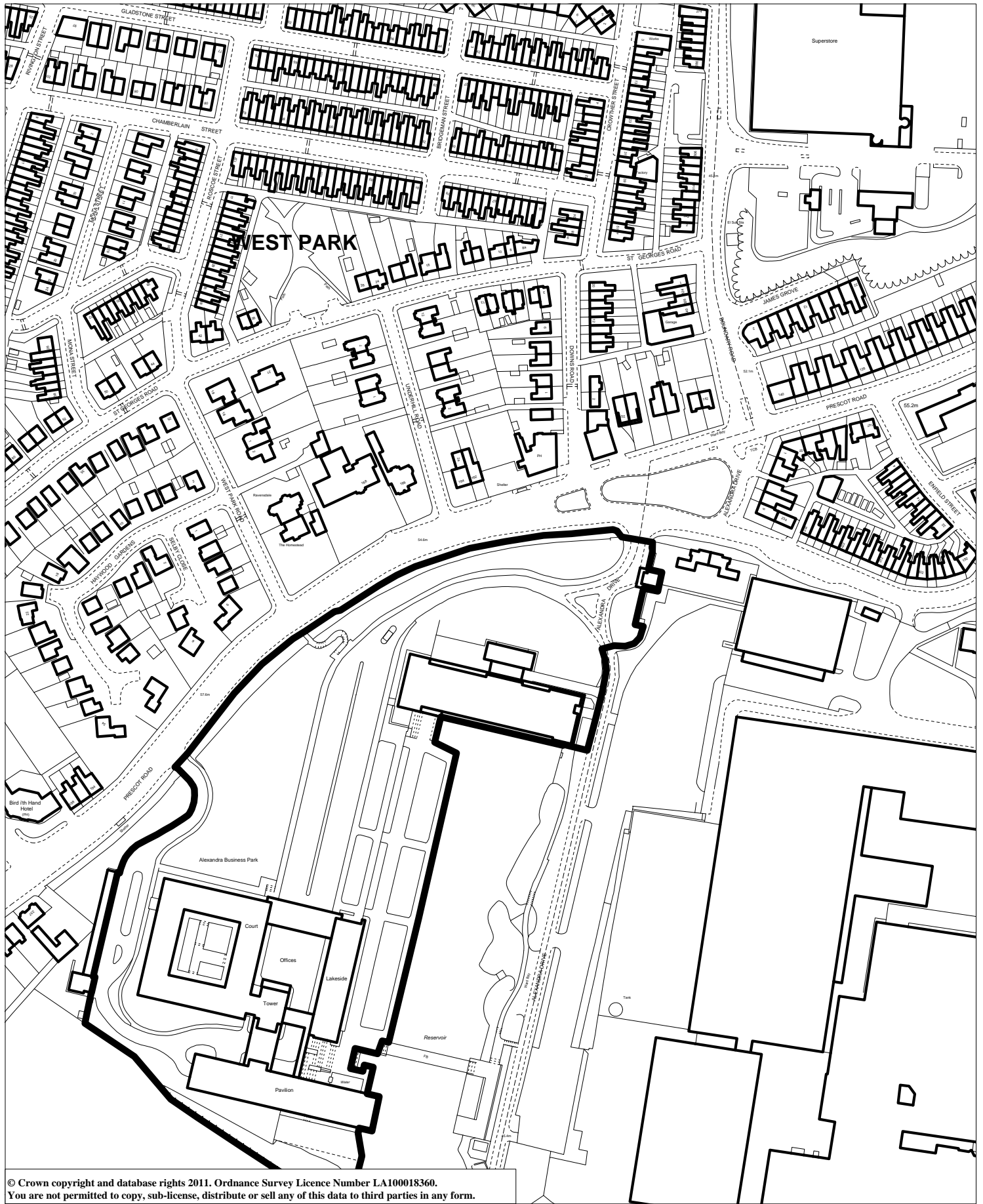
DEVELOPMENT PLANS

Date: 10 October 2011
Scale: 1/1250
Grid Ref: 349095, 395271
Area: 378.02 sq.mts

EH List Entry No.	BUILDING NAME	FIRST REGISTERED	GRADE	EASTING	NORTHINGS
1259806	HEAD OFFICES, STEPS TO LAKE AND CANTEEN AT PILKINGTON GLASSWORKS	24/11/1995	Two	349,852.30	394,676.20
	LOCATION ALEXANDRA PARK ST HELENS	WARD	West Park		
		PARISH			
		Library Ref.	LB/WPARK/03		
		EH Legacy uid.	444001		

DESCRIPTION

Purpose-built Head Offices and attached canteen block. 1959-63. Designed by Fry Drew and Partners. Offices clad in opaque blue glass panels and green slate; canteen faced in white concrete. Brick to link block. Flat roofs. Offices of courtyard plan, with twelve-storey tower placed with its short side of the courtyard, off axis. Four-storey buildings attached to the left and the right. Long single-storey linking block running to canteen, which has two storeys with a recessed ground floor. End walls of office block are clad in storey-height opaque blue glass panels; curtain walling with aluminium frames. Concrete frame clad in slate and expressed at storey levels on elevations with a strip of blue glass below, aluminium framed sash windows. Floor to ceiling windows to single-storey link block with brick piers between. Canteen with horizontal strip windows and white storey bands between. Canteen block has two internal courtyards each with an exposed framework with a bone-like sculptural mosaic-clad column forming a focal point and original planting troughs to the walls and floor. Broad open-tread staircase; oval meeting room to ground floor with vertical concave panelling. Canteen area at first floor retains two original abstract sculpted panels in wood, one painted, the other unpainted, by Victor Pasmore. The ground floor entrance area of the canteen block retains a series of small stained and etched glass panels by various artists, including Charles de Vic Carey, Don Foster and Barbara Jones; original light fittings. Museum of two storeys in height with a gallery which has original glass balustrade panels. Museum and front reception entrance doors retain green glass slab door handles. Main entrance beneath the tower contains a large abstract relief panel of stained, fused glass, lit from behind, by Avinash Chandra. Pilkingtons is one of the best and earliest examples of a headquarters building on a 'green field' site. The original landscaping, to the west of Alexandra Drive, survives intact, including the lake and the original bridge (qv).



© Crown copyright and database rights 2011. Ordnance Survey Licence Number LA100018360.
 You are not permitted to copy, sub-license, distribute or sell any of this data to third parties in any form.

URBAN REGENERATION AND HOUSING DEPARTMENT

DEVELOPMENT PLANS



EH List Entry No: 1259806
Building Name: Head Offices, Steps To Lake And Canteen At Pilkington Glassworks
Ward: West Park Ward

Date: 11 October 2011
Scale: 1/2500
Grid Ref: 349947, 394788
Area: 44488.95 sq.mts

EH List Entry No.	BUILDING NAME	FIRST REGISTERED	GRADE	EASTING	NORTHINGS
-------------------	---------------	------------------	-------	---------	-----------

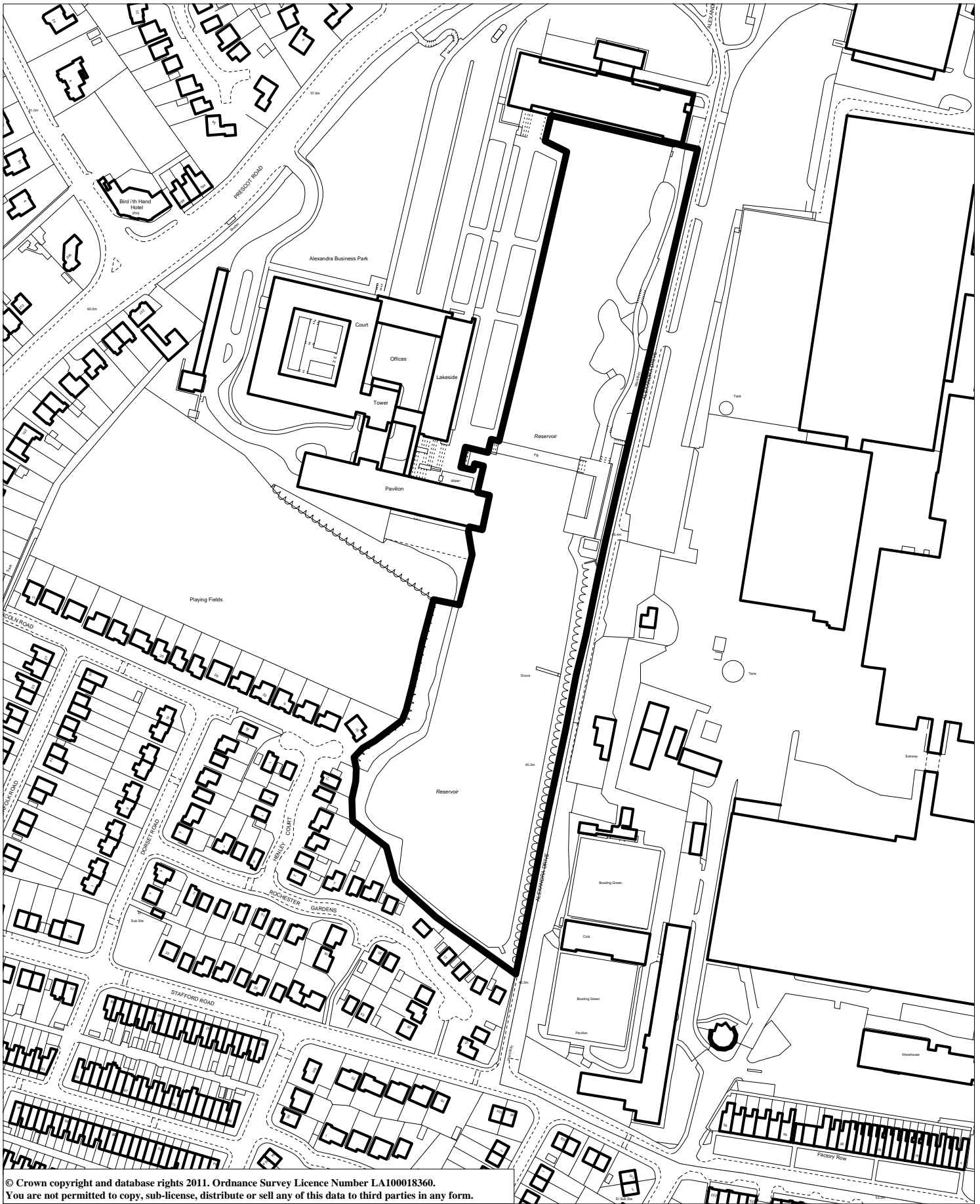
1259797	ST HELENS SOUTH LAKE SURROUNDS AND BRIDGE AT PILKINGTON	24/11/1995	Two	349,917.10	394,606.10
---------	--	------------	-----	------------	------------

LOCATION
ALEXANDRA PARK
ST HELENS

WARD West Park
PARISH
Library Ref. LB/WPARK/04
EH Legacy uid. 444088

DESCRIPTION

Lake surrounds and bridge. 1959-63. Fry, Drey and Partners. Stone kerb stones and surrounds to lake, with concrete bridge. Lake has straight edges towards the Head Offices and an irregular curving edge of "sculptural" form on the opposite side, with parts of the edging comprising diagonal stone retaining walls. Broad concrete bridge with steps to either end and sturdy balustrade. These features form an integral part of the architectural composition with the Head Offices and canteen blocks (qv).



© Crown copyright and database rights 2011. Ordnance Survey Licence Number LA100018360.
 You are not permitted to copy, sub-license, distribute or sell any of this data to third parties in any form.



URBAN REGENERATION AND HOUSING DEPARTMENT

EH List Entry No: 1259797

Building Name: St Helens South Lake Surrounds And Bridge At Pilkington Glassworks

Ward: West Park Ward

DEVELOPMENT PLANS

Date: 10 October 2011

Scale: 1/2500

Grid Ref: 349891, 394485

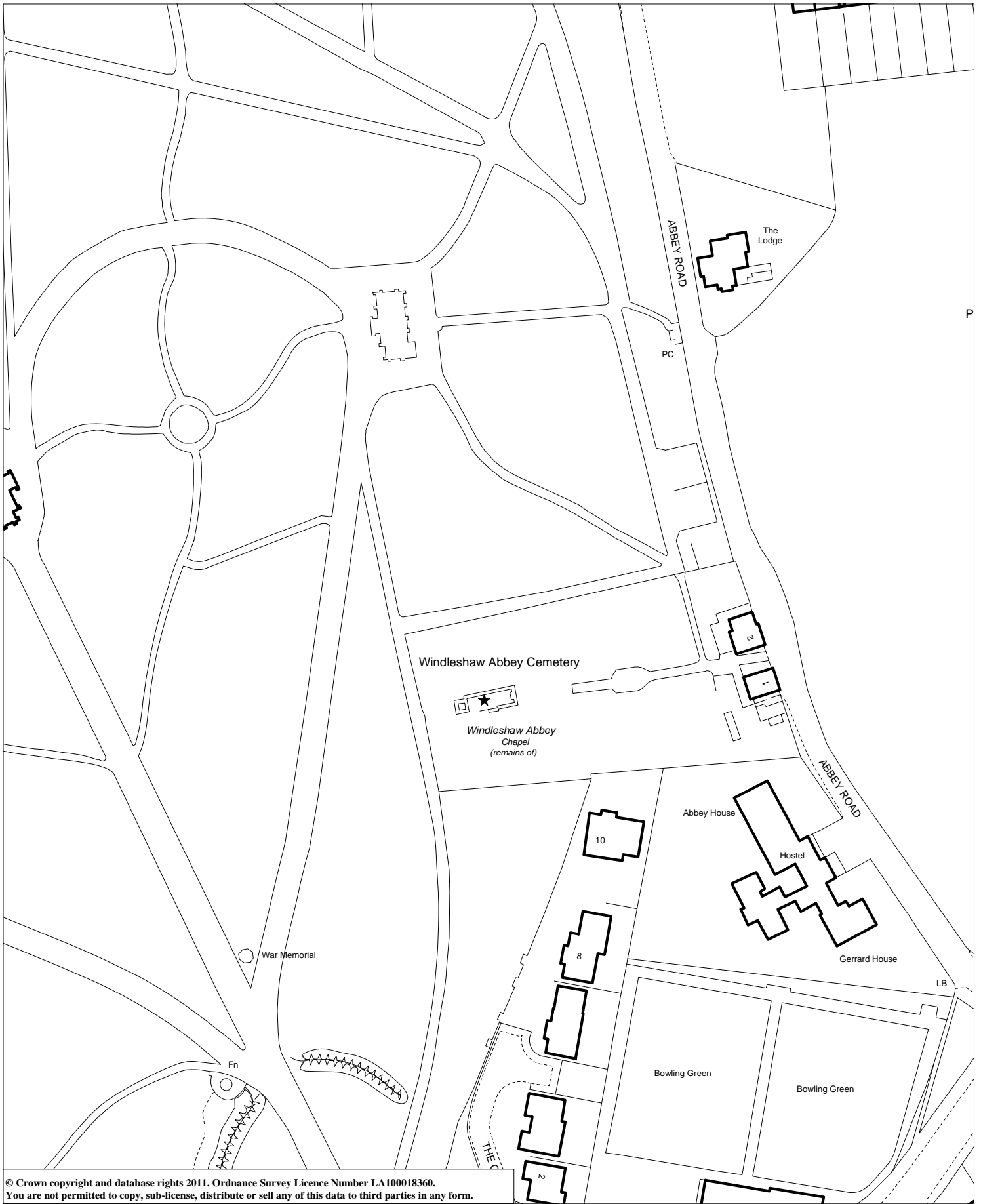
Area: 29637.97 sq.mts

Windle

EH List Entry No.	BUILDING NAME	FIRST REGISTERED	GRADE	EASTING	NORTHINGS
1199094	RUINS OF WINDLESHAW ABBEY IN ROMAN CATHOLIC CEMETERY (CHAPEL OF SAINT	11/09/1951	Two Star	349,968.00	396,960.00
	LOCATION ABBNEY ROAD WINDLE		WARD PARISH Library Ref. EH Legacy uid.	Windle LB/WIND/01 216355	

DESCRIPTION

West tower and part of walls of chantry chapel of Sir Thomas Gerard, known as Windleshaw Abbey. c.1453. Stone. Tower has pointed entrance and west window with signs of tracery head, probably of 3-lights. 2-light bell openings have reticulated tracery, tracery bars missing to that on south side. Plain chamfered tower arch. Walls, partly reconstructed, support memorials, including a celtic-style cross at the east end.



© Crown copyright and database rights 2011. Ordnance Survey Licence Number LA100018360.
 You are not permitted to copy, sub-license, distribute or sell any of this data to third parties in any form.



URBAN REGENERATION AND HOUSING DEPARTMENT

EH List Entry No: 1199094

Building Name: Ruins Of Windlesham Abbey In Roman Catholic Cemetery (chapel Of Saint Thomas Of

Ward: Windle Ward

DEVELOPMENT PLANS

Date: 10 October 2011

Scale: 1/1250

Grid Ref: 349968, 396960

Area: 0 sq.mts

EH List Entry No.	BUILDING NAME	FIRST REGISTERED	GRADE	EASTING	NORTHINGS
-------------------	---------------	------------------	-------	---------	-----------

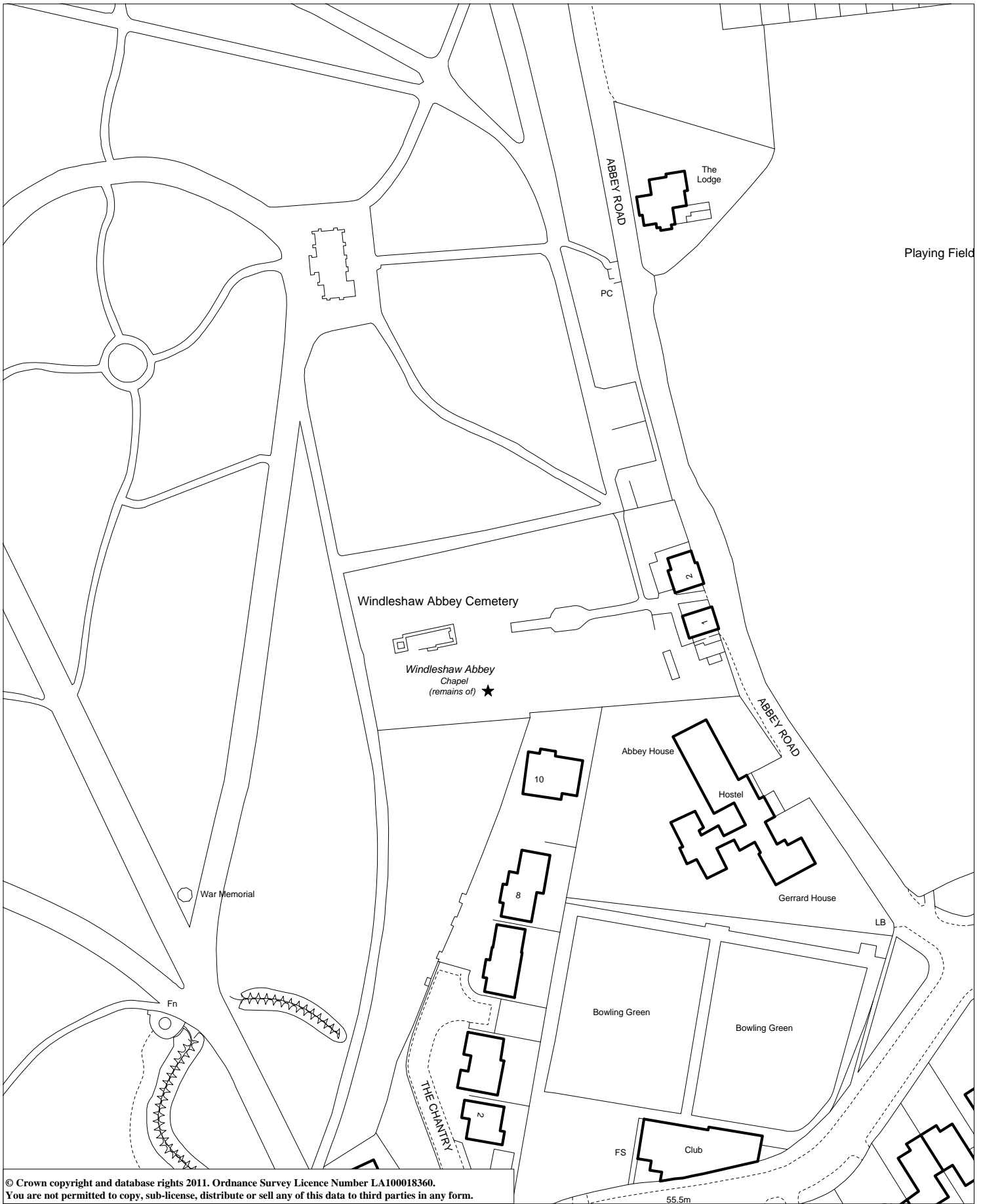
1075908	CROSS TO SOUTH OF WINDLESHAW ABBEY	23/08/1985	Two	350,001.90	396,964.20
---------	------------------------------------	------------	-----	------------	------------

LOCATION
 ABBEY ROAD
 WINDLE

WARD Windle
PARISH
Library Ref. LB/WIND/02
EH Legacy uid. 216356

DESCRIPTION

Cross. Date incised on south side, 1627. Square battered base on wide step. Shaft of cross only remains, crosses incised on sides. The cross is situated in a Roman Catholic cemetery dating back to the C17.



© Crown copyright and database rights 2011. Ordnance Survey Licence Number LA100018360.
 You are not permitted to copy, sub-license, distribute or sell any of this data to third parties in any form.



URBAN REGENERATION AND HOUSING DEPARTMENT

EH List Entry No: 1075908
Building Name: Cross To South Of Windleshaw Abbey
Ward: Windle Ward

DEVELOPMENT PLANS

Date: 10 October 2011
Scale: 1/1250
Grid Ref: 349983, 396945
Area: 0 sq.mts

EH List Entry No.	BUILDING NAME	FIRST REGISTERED	GRADE	EASTING	NORTHINGS
-------------------	---------------	------------------	-------	---------	-----------

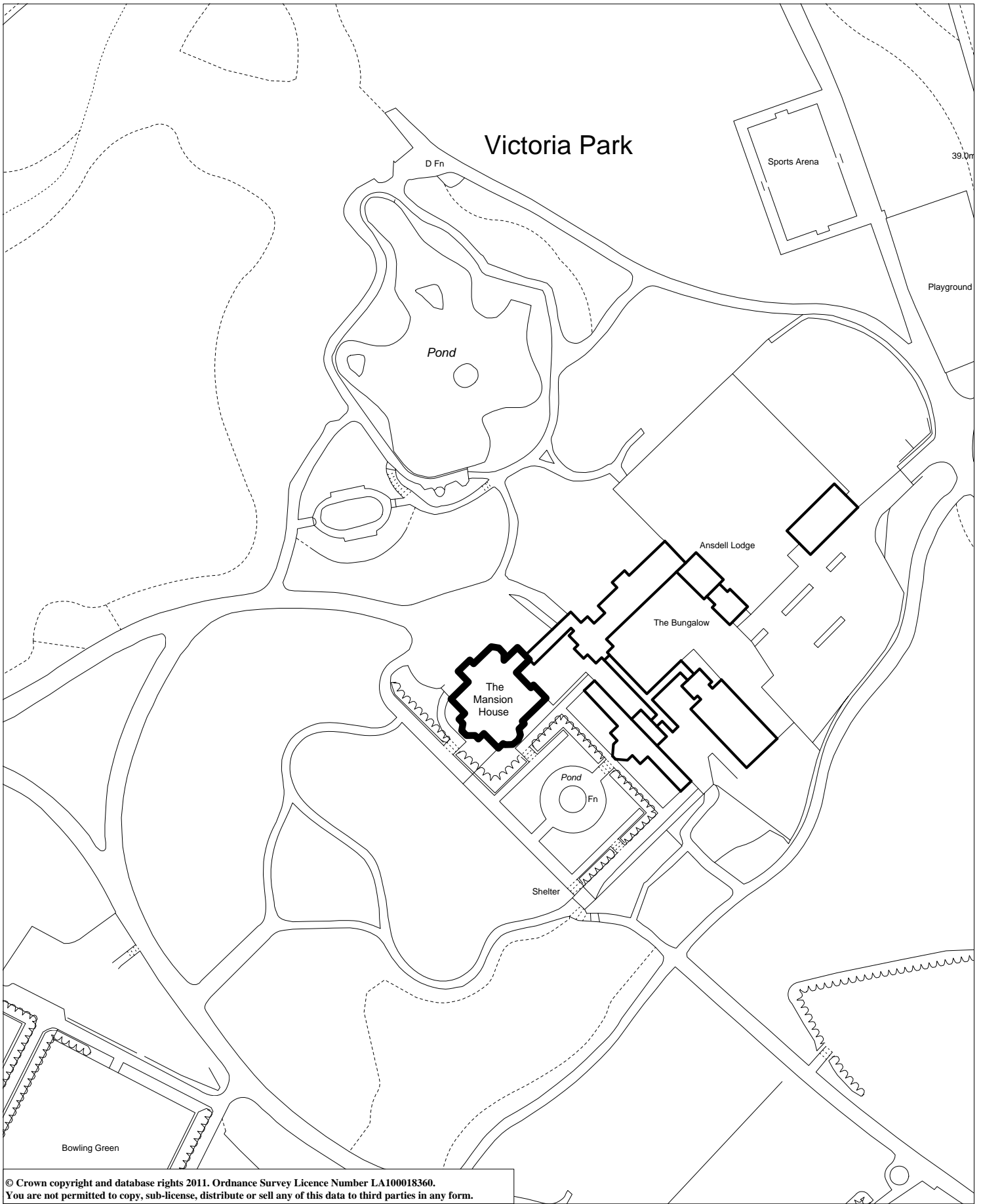
1199150	THE MANSION HOUSE	23/08/1985	Two	350,719.70	396,486.70
---------	-------------------	------------	-----	------------	------------

LOCATION
CITY ROAD
ST HELENS WA10 2UE

WARD Windle
PARISH
Library Ref. LB/WIND/03
EH Legacy uid. 216362

DESCRIPTION

House, now local government offices. c.1840s. Stucco with hipped slate roofs. Italianate style. 2 storeys and 3 bays. 1st bay breaks forward; 3rd bay recessed. Ground floor has channelled rustication with frieze and cornice; 1st floor sill course; top frieze and bracketed eaves. 1st floor windows have eared architraves, pulvinated friezes and cornices, central window has pediment-all windows have casements. Porch has attached distyle-in-antis Ionic colonnade with central round-arched opening with balustrading, pierced parapet. Entrance in return. Central bay has tower with round-headed blind window and triple round-headed openings below bracketed eaves and pyramidal roof. 4 stucco stacks with moulded decoration. Right return and rear facades are similar. Return has central attic storey above ground floor canted bay window with pierced balustrade and 1st floor tripartite window with colonnettes. Rear has 2-bay window and low end bay with blind tripartitewindow with triple key and shell motif in round recess above.



© Crown copyright and database rights 2011. Ordnance Survey Licence Number LA100018360.
 You are not permitted to copy, sub-license, distribute or sell any of this data to third parties in any form.



URBAN REGENERATION AND HOUSING DEPARTMENT

EH List Entry No: 1199150
Building Name: The Mansion House
Ward: Windle Ward

DEVELOPMENT PLANS

Date: 10 October 2011
Scale: 1/1250
Grid Ref: 350718, 396488
Area: 363.1 sq.mts

EH List Entry No.	BUILDING NAME	FIRST REGISTERED	GRADE	EASTING	NORTHINGS
----------------------	---------------	---------------------	-------	---------	-----------

1075911	LODGE TO VICTORIA PARK	23/08/1985	Two	350,872.00	396,337.00
---------	------------------------	------------	-----	------------	------------

LOCATION
CITY ROAD
ST HELENS WA10 2UE

WARD Windle
PARISH
Library Ref. LB/WIND/04
EH Legacy uid. 216363

DESCRIPTION

Lodge. c.1840s. Stucco with hipped slate roof. One storey and 3 bays. Top string course, frieze and bracketed eaves. Windows have eared architraves and panelled aprons; all windows have casements. Entrance has architrave and porch with Doric columns, frieze and dentilled cornice. Right return has bow window with balustraded aprons, angle colonnettes and frieze and dentilled cornice. Central stack has dentilled cornice. Later rear extension not of special interest.



© Crown copyright and database rights 2011. Ordnance Survey Licence Number LA100018360.
 You are not permitted to copy, sub-license, distribute or sell any of this data to third parties in any form.



URBAN REGENERATION AND HOUSING DEPARTMENT

EH List Entry No: 1075911
Building Name: Lodge To Victoria Park
Ward: Windle Ward

DEVELOPMENT PLANS

Date: 10 October 2011
Scale: 1/1250
Grid Ref: 350872, 396339
Area: 95.68 sq.mts

EH List Entry No.	BUILDING NAME	FIRST REGISTERED	GRADE	EASTING	NORTHINGS
-------------------	---------------	------------------	-------	---------	-----------

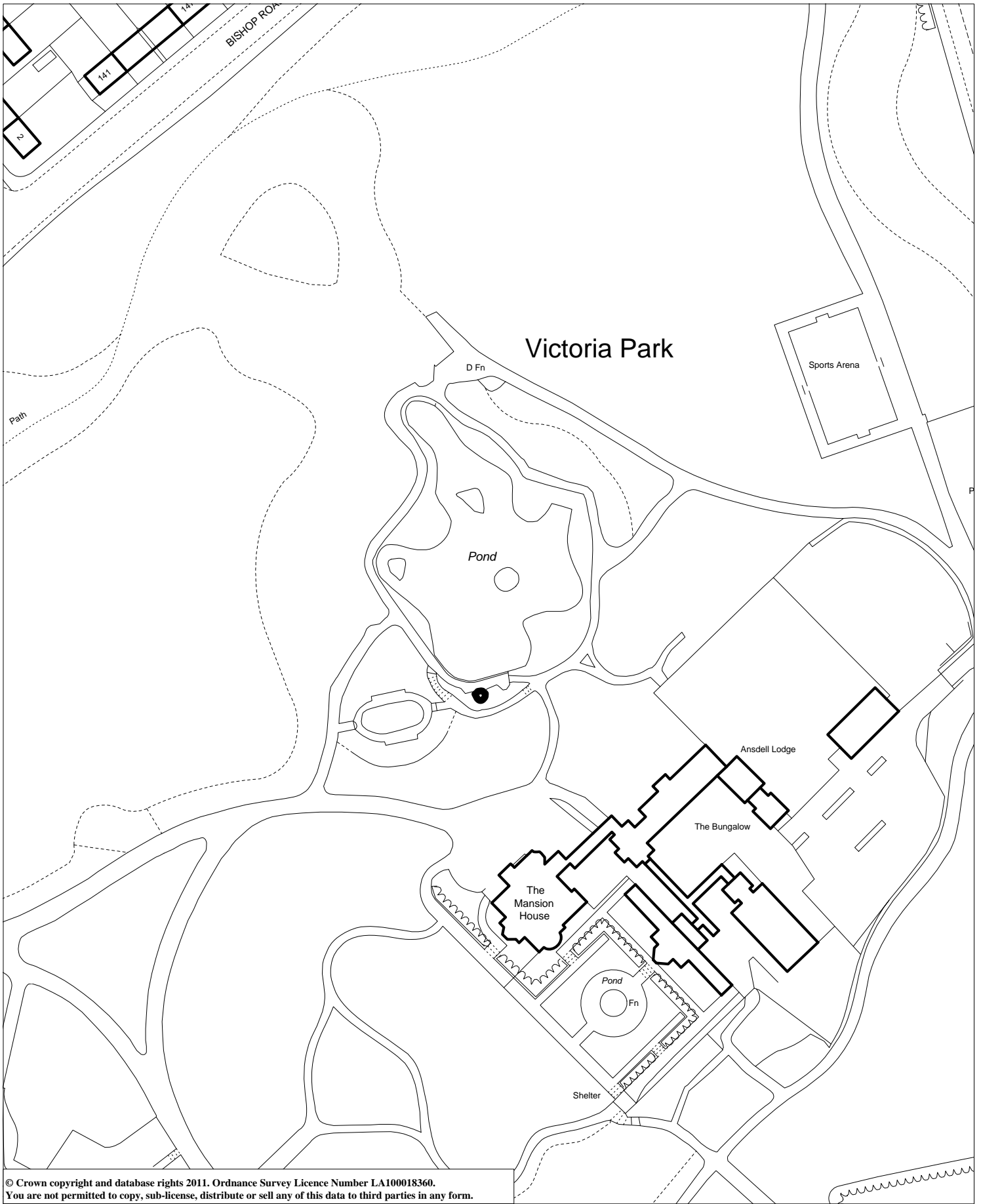
1283499	GROTTO BY LAKE TO NORTH OF VICTORIA PARK HOUSE	23/08/1985	Two	350,705.40	396,539.80
---------	---	------------	-----	------------	------------

LOCATION
CITY ROAD
ST HELENS

WARD Windle
PARISH
Library Ref. LB/WIND/05
EH Legacy uid. 216364

DESCRIPTION

Grotto. c.1840's. Rubble walling of industrial waste and glass with stone dressings. Central grotto has blocked entrance and gable, and flanking blocked windows. To left, an arch spans the path, with round turret to left which has battlements on corbel table with grotesque heads. Keystone to right. To left of grotto is round tower with blocked slit windows with label moulds, drip course and battlements; corbel table with grotesque heads. Screen wall to right ends in round turret. Many carved stones; coats of arms, heraldic symbols etc. inserted into walls.



© Crown copyright and database rights 2011. Ordnance Survey Licence Number LA100018360.
 You are not permitted to copy, sub-license, distribute or sell any of this data to third parties in any form.



URBAN REGENERATION AND HOUSING DEPARTMENT

EH List Entry No: 1283499
Building Name: Grotto By Lake To North Of Victoria Park House
Ward: Windle Ward

DEVELOPMENT PLANS

Date: 10 October 2011
Scale: 1/1250
Grid Ref: 350707, 396539
Area: 4.47 sq.mts

EH List Entry No.	BUILDING NAME	FIRST REGISTERED	GRADE	EASTING	NORTHINGS
-------------------	---------------	------------------	-------	---------	-----------

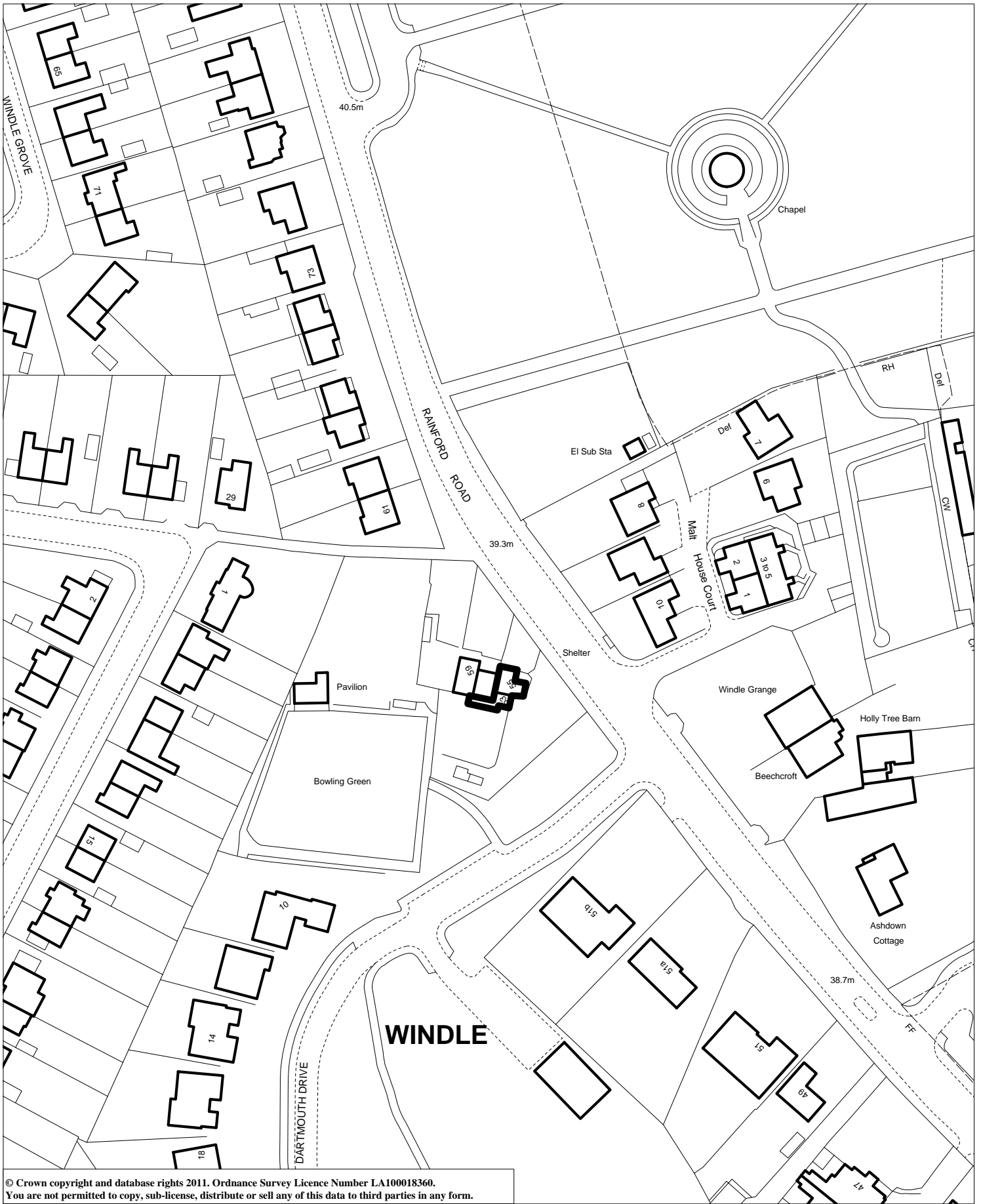
1253252	No name for this Entry 53 & 55 RAINFORD ROAD	28/01/1971	Two	349,391.70	396,791.70
---------	--	------------	-----	------------	------------

LOCATION
RAINFORD ROAD
WINDLE

WARD Windle
PARISH WIND
Library Ref. LB/WIND/06
EH Legacy uid. 436420

DESCRIPTION

Old brick, stone roof, 2 low storeys. Centre glazed and panelled door in Tuscan case with lintel. And shell hood over. 2 12-paned sash windows on ground floor with thick glazing bars and segmental brick heads, and 2 small 6-paned non-opening windows above. Datestone 1742 C I A over centre door.



© Crown copyright and database rights 2011. Ordnance Survey Licence Number LA100018360.
 You are not permitted to copy, sub-license, distribute or sell any of this data to third parties in any form.



URBAN REGENERATION AND HOUSING DEPARTMENT

EH List Entry No: 1253252

Building Name: 53 & 55 Rainford Road

Ward: Windle Ward

DEVELOPMENT PLANS

Date: 10 October 2011

Scale: 1/1250

Grid Ref: 349387, 396791

Area: 68.05 sq.mts

EH List Entry No.	BUILDING NAME	FIRST REGISTERED	GRADE	EASTING	NORTHINGS
-------------------	---------------	------------------	-------	---------	-----------

1253468	COCKLESHELL COTTAGE	28/05/1958	Two	349,386.60	396,794.50
---------	---------------------	------------	-----	------------	------------

LOCATION

57 RAINFORD ROAD
WINDLE WA10 6DD

WARD

Windle

PARISH

WIND

Library Ref.

LB/WIND/07

EH Legacy uid. 436688

DESCRIPTION

No 57 is dated 1742. Old brick, stone roof, 2 low storeys. Centre glazed and panelled door in Tuscan case with lintel and shell hood over. 2 12-paned sash windows on ground floor with thick glazing bars and segmental brick heads, and 2 small 6-paned non-opening windows above. Datestone 1742 C I A over centre door.



© Crown copyright and database rights 2011. Ordnance Survey Licence Number LA100018360.
 You are not permitted to copy, sub-license, distribute or sell any of this data to third parties in any form.



URBAN REGENERATION AND HOUSING DEPARTMENT

EH List Entry No: 1253468
Building Name: Cockleshell Cottage
Ward: Windle Ward

DEVELOPMENT PLANS

Date: 10 October 2011
Scale: 1/1250
Grid Ref: 349387, 396796
Area: 35.39 sq.mts

EH List Entry No.	BUILDING NAME	FIRST REGISTERED	GRADE	EASTING	NORTHINGS
-------------------	---------------	------------------	-------	---------	-----------

1261764	No name for this Entry 59 RAINFORD ROAD	21/11/1977	Two	349,382.00	396,796.30
---------	---	------------	-----	------------	------------

LOCATION
 RAINFORD ROAD
 WINDLE WA10 6DD

WARD Windle
PARISH WIND
Library Ref. LB/WIND/08
EH Legacy uid. 436689

DESCRIPTION

No 59 is in gabled wing to right and has a small modern window on each floor. A higher gabled wing to left contains Nos 55 & 53, also brick, with a later sash window on each floor in front, and later additions at rear. Brick stringcourse runs across whole building at first floor level - once a single house.



© Crown copyright and database rights 2011. Ordnance Survey Licence Number LA100018360.
 You are not permitted to copy, sub-license, distribute or sell any of this data to third parties in any form.



URBAN REGENERATION AND HOUSING DEPARTMENT

EH List Entry No: 1261764
Building Name: 59 Rainford Road
Ward: Windle Ward

DEVELOPMENT PLANS

Date: 10 October 2011
Scale: 1/1250
Grid Ref: 349382, 396796
Area: 45.31 sq.mts

EH List Entry No.	BUILDING NAME	FIRST REGISTERED	GRADE	EASTING	NORTHINGS
-------------------	---------------	------------------	-------	---------	-----------

1241408	COWLEY HIGH SCHOOL, SOUTH BLOCK	07/05/1992	Two	350,557.70	396,076.50
---------	---------------------------------	------------	-----	------------	------------

LOCATION
COWLEY HILL LANE
ST HELENS

WARD Windle
PARISH
Library Ref. LB/WIND/09
EH Legacy uid. 440457

DESCRIPTION

Date Built 1911

School building, unoccupied at time of listing (1992). 1911-12 (dated 1911 over doorway), designed as extension to Cowley School (1875-82, by H. Sumners of Liverpool, destroyed by fire, October 1993). Small red bricks in stretcher bond with dressings of buff terracotta, slate roof hipped over main range with wooden bellcote. Modified U-plan composed of double-pile main range with short wings clasping a projected ground floor. Edwardian Baroque style. Two storeys, 3:5:3 windows at 1st floor, symmetrical. The projected ground floor is flatroofed, has a moulded terracotta plinth, banded clasping corner pilasters and plain frieze with flat coping; a wide central doorway in an elaborate open-pedimented terracotta architrave which has paired pilasters, a panel lettered A. 1911 D. and swaged cartouche lettered COWLEY SCHOOL; and 3 tall windows each side with terracotta sills and keystones. Behind and above is the school hall, which has 5 large segmental-headed multi-pane windows with moulded terracotta heads and keystones, that in the centre taller and with an open segmental-pedimented architrave; a modillioned cornice and plain parapet run out from the pediment (and carried around the wings); and a hipped roof which has wooden bellcote in the centre with geometrical open tracery, a domed roof and tall finial. The wings have clasping corner pilasters, banded open-pedimented gables, 3 windows on each floor with flat-arched heads and an enriched oculus in the gable. Left return wall has a projected 3-window centre with semi-circular open pediment, and modillioned. Rear of common brick, regular fenestration with flat-arched red-brick heads; diagonal singlestorey porch in angle with projecting north wing. Interior not inspected. Formerly linked to the earlier Cowley School building (latterly known as the North Block) by an external corridor.



© Crown copyright and database rights 2011. Ordnance Survey Licence Number LA100018360.
 You are not permitted to copy, sub-license, distribute or sell any of this data to third parties in any form.



URBAN REGENERATION AND HOUSING DEPARTMENT

EH List Entry No: 1241408
Building Name: Cowley Hill School, South Block
Ward: Windle Ward

DEVELOPMENT PLANS

Date: 10 October 2011
Scale: 1/1250
Grid Ref: 350559, 396077
Area: 727.43 sq.mts

EH List Entry No.	BUILDING NAME	FIRST REGISTERED	GRADE	EASTING	NORTHINGS
----------------------	---------------	---------------------	-------	---------	-----------

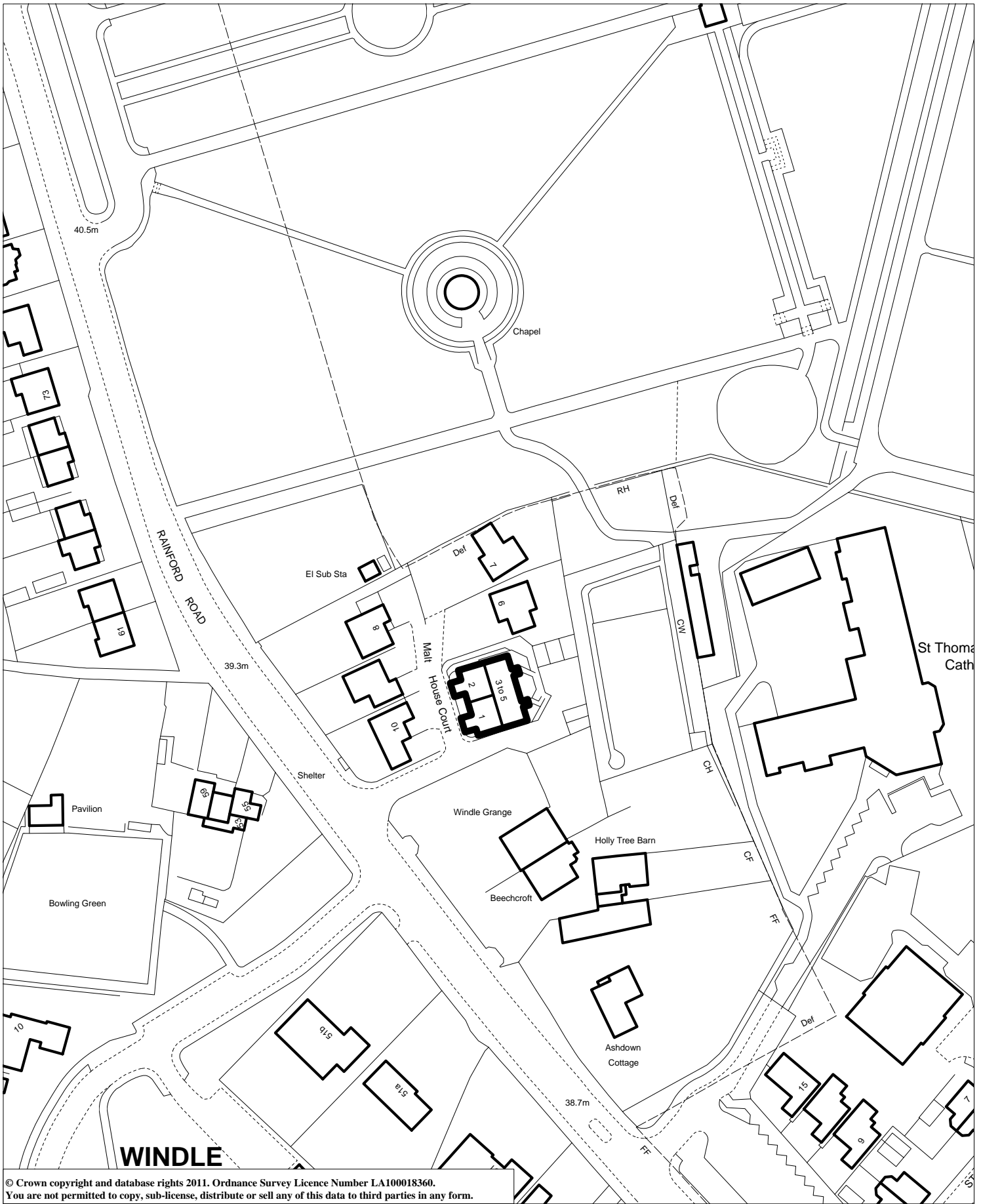
1272387	THE MALTHOUSE	01/05/1975	Two	349,437.70	396,833.80
---------	---------------	------------	-----	------------	------------

LOCATION
MALT HOUSE SITE
WINDLE

WARD Windle
PARISH
Library Ref. LB/WIND/10
EH Legacy uid. 449412

DESCRIPTION

Said to be dated 1777, with initials of William Cross and wife. Possibly it was an earlier stone barn, altered and extended in C18. Stone base courses, arts of stone walls, and a stone floor. The rest brick, two storeys and basement, with some brick floors, and a stone flag roof over open timber roof, on very thick beams. Some blocked round-arched openings and a long round-arched niche for warehouse entrances on two levels. Some windows segmental-headed, all very small. Interior has very low beamed ceilings, except for top room under the roof. Lower treads of staircase are of stone. Disused. Nos 53 to 59 (odd) form a group with the Malthouse.



© Crown copyright and database rights 2011. Ordnance Survey Licence Number LA100018360.
 You are not permitted to copy, sub-license, distribute or sell any of this data to third parties in any form.



URBAN REGENERATION AND HOUSING DEPARTMENT

EH List Entry No: 1272387
Building Name: The Malthouse
Ward: Windle Ward

DEVELOPMENT PLANS

Date: 10 October 2011
Scale: 1/1250
Grid Ref: 349454, 396822
Area: 247.27 sq.mts

St. Helens